

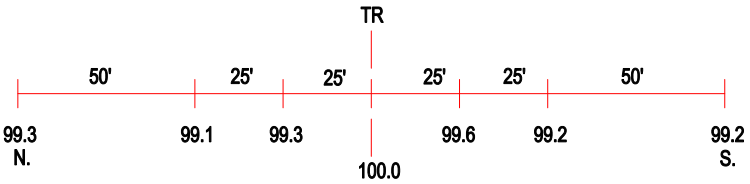

ROAD PROFILE

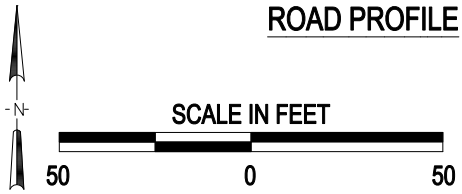

3 Photo Location

Crossing #:	298995B
Location:	Pulaski., City of Mounds (N)
Lat/Long:	37°05'54" / 89°11'08"
Railroad:	IC
Street:	Center Station Rd.
Railroad Milepost:	1.43
Crossing Protection:	Signs

J:\PULASKI\298995B\298995B.DWG 08/07/00 08:40 LPM