

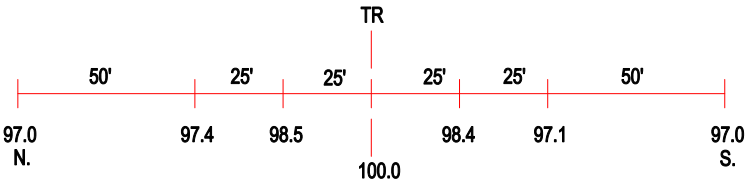

ROAD PROFILE

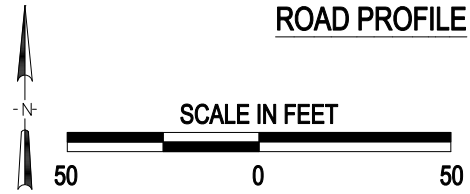

3 Photo Location

Crossing #:	298994U
Location:	Pulaski., City of Mound City (I)
Lat/Long:	37°05'11" / 89°09'57"
Railroad:	IC
Street:	Diamond St.
Railroad Milepost:	2.83
Crossing Protection:	Signs

J:\PULASKI\298994U\298994U.DWG 03/09/01 09:19 HWH