

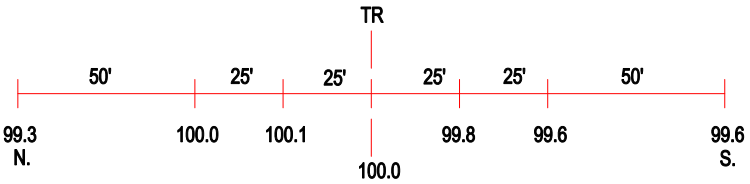

ROAD PROFILE

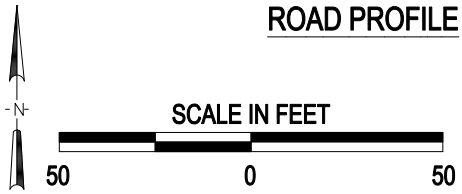

3 Photo Location

Crossing #:	298992F
Location:	Pulaski., City of Mound City (I)
Lat/Long:	37°05'08" / 89°09'50"
Railroad:	IC
Street:	Pearl St.
Railroad Milepost:	2.98
Crossing Protection:	Signs

J:\PULASKI\298992F\298992F.DWG 03/09/01 09:16 HWH