

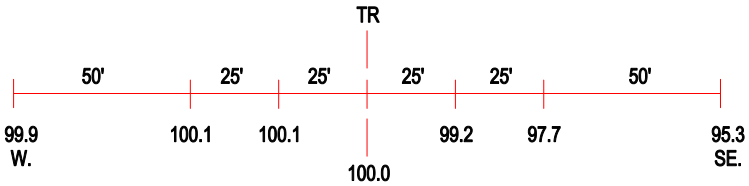

ROAD PROFILE

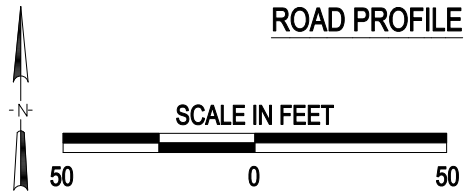

(3) Photo Location

Crossing #:	296185C
Location:	Perry Co., City of Pinkneyville (N)
Lat/Long:	38°02'22" / 89°22'36"
Railroad:	IC
Street:	Galum Church Road
Railroad Milepost:	63.62
Crossing Protection:	Signs