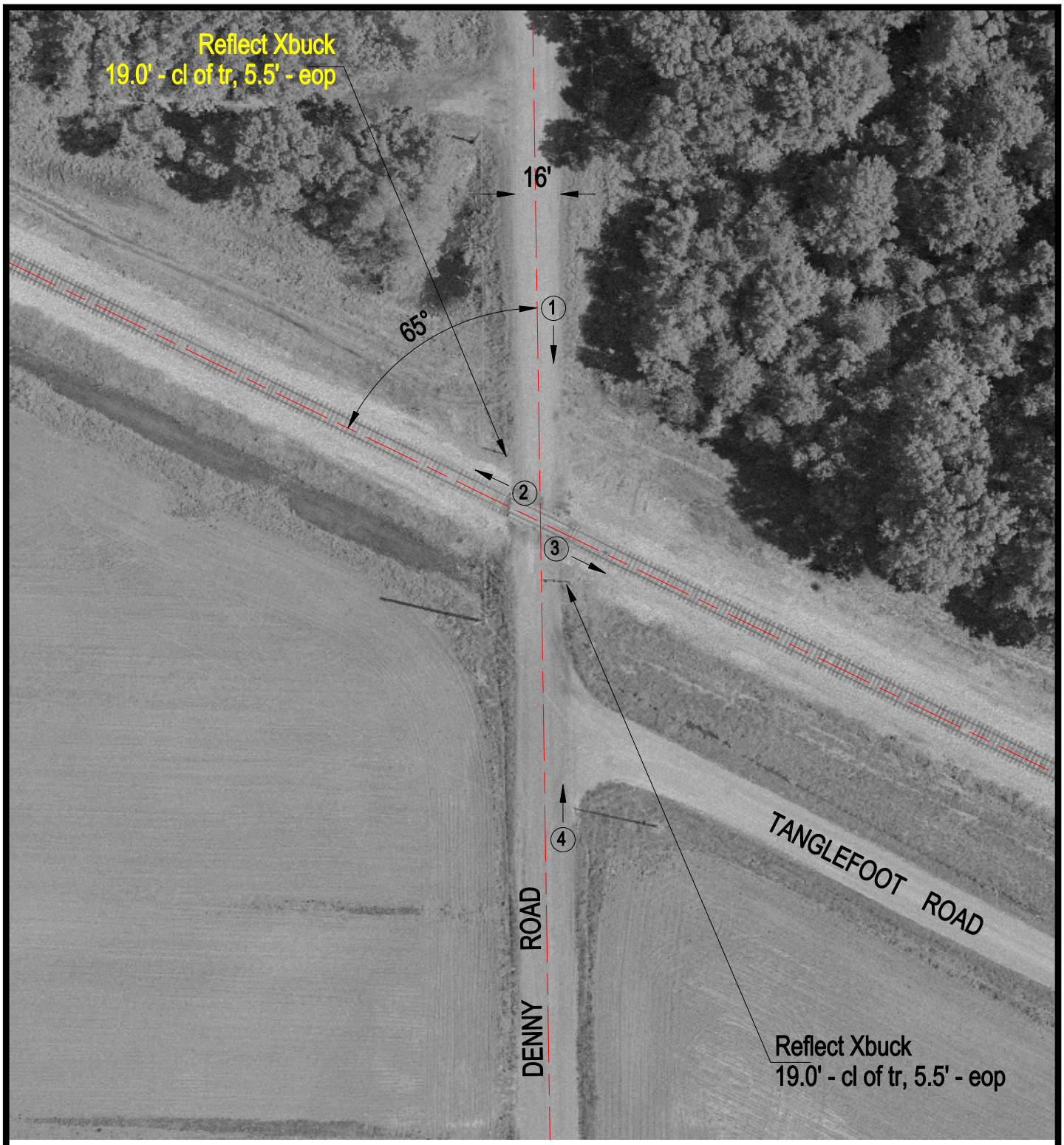

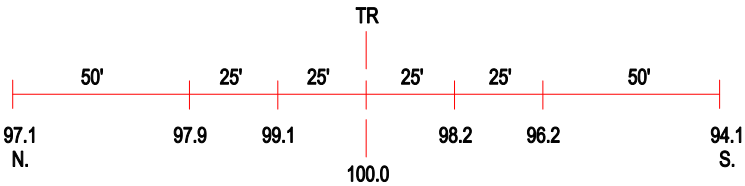

ROAD PROFILE

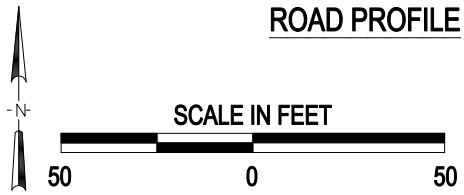

(3) Photo Location

Crossing #:	296169T
Location:	Perry Co., City of DuQuoin (N)
Lat/Long:	38°02'53" / 89°19'40"
Railroad:	IC
Street:	Denny Road
Railroad Milepost:	64.84
Crossing Protection:	Signs