


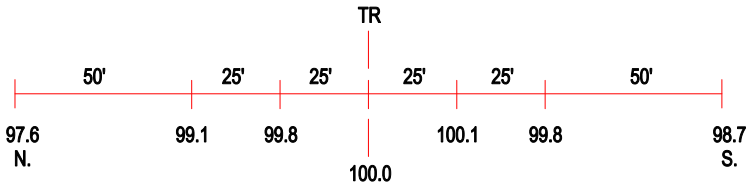


ROAD PROFILE

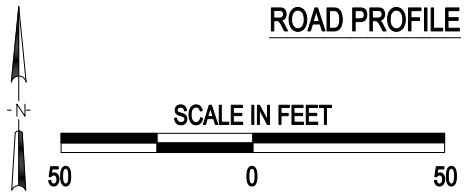


3 Photo Location

| | |
|---|---|
| Crossing #: | 296150B |
| Location: | Perry Co., City of Winkle (N) |
| Lat/Long: | 38°09'19" / 89°29'18" |
| Railroad: | IC |
| Street: | Winkle Road |
| Railroad Milepost: | 53.31 |
| Crossing Protection: | Train Activated Devices |