

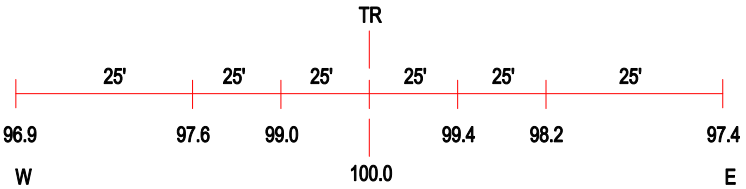

ROAD PROFILE

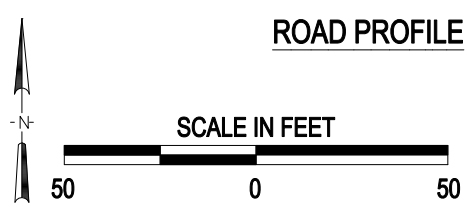

3 Photo Location

Crossing #: 295658A

Location: Montgomery Co., City of Farmersville (Near)

Lat/Long: 39°28'47" / 89°39'16"

Railroad: IC

Street: N. 33RD. AVENUE

Railroad Milepost: 214.85

Crossing Protection: SIGN

J:\MONTGOMERY\295658A\295658A.DWG 02/26/01 08:24 JLA