

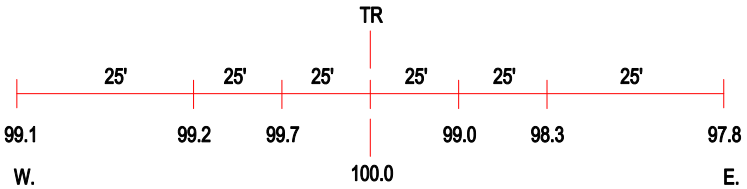

ROAD PROFILE

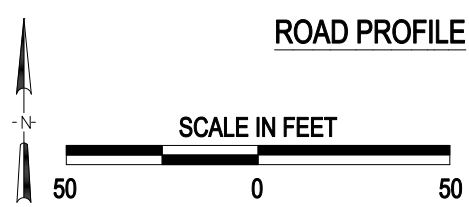

3 Photo Location

Crossing #:	295657T
Location:	Montgomery Co., City of Farmersville (Near)
Lat/Long:	39°29'21" / 89°39'17"
Railroad:	IC
Street:	Thomasville Road
Railroad Milepost:	214.23
Crossing Protection:	Signs

J:\MONTGOMERY\295657T\295657T.DWG 12/20/99 14:01 TFG