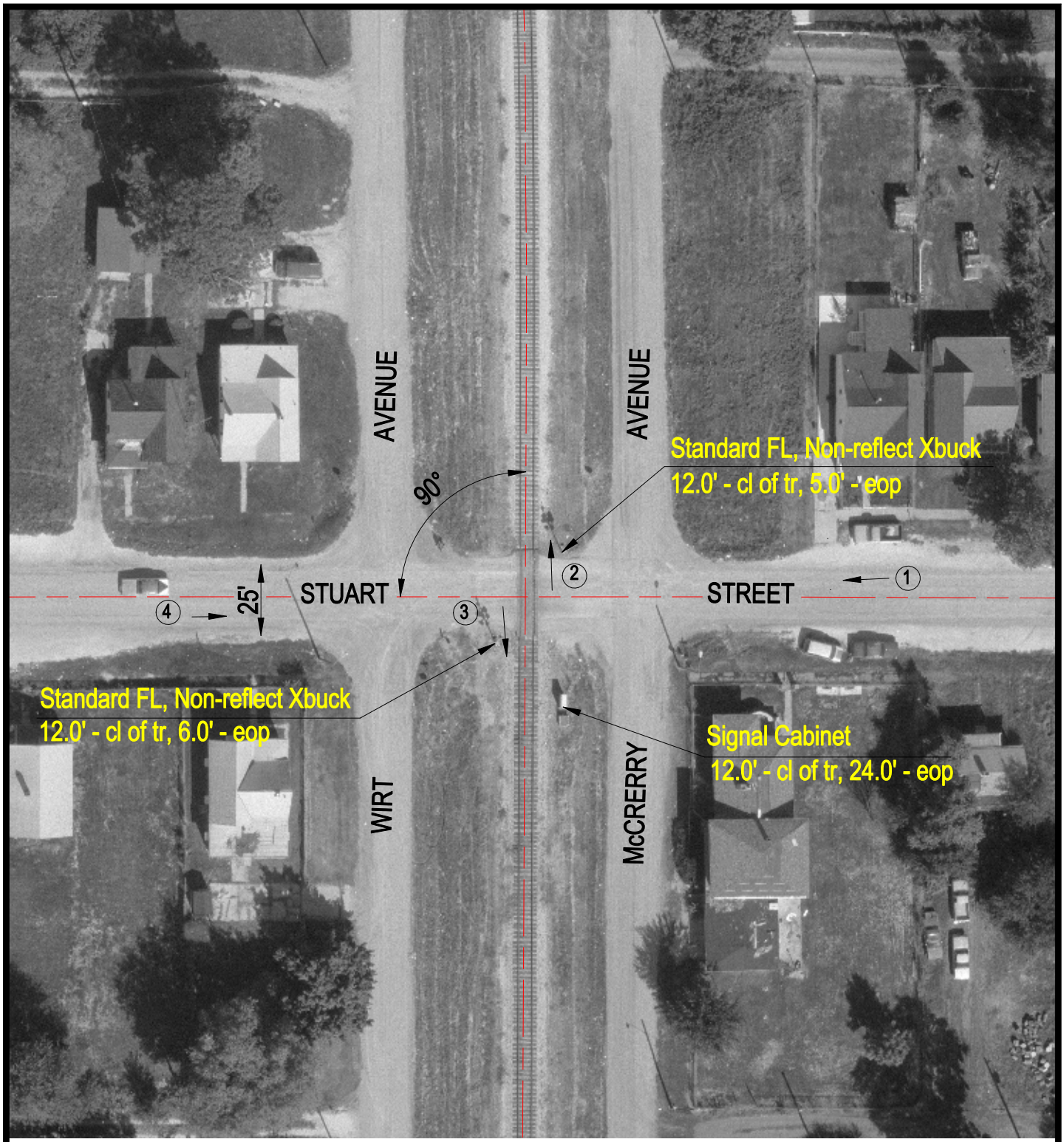

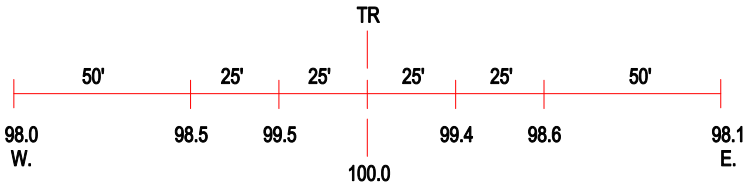

ROAD PROFILE

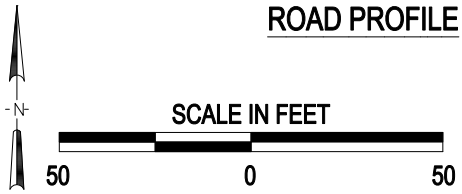

3 Photo Location

Crossing #:	295610X
Location:	Sangamon Co., City of Springfield (I)
Lat/Long:	39°47'22" / 89°37'41"
Railroad:	IC
Street:	Stuart Street
Railroad Milepost:	193.17
Crossing Protection:	Train Activated Devices

J:\SANGAMON\295610X\295610X.DWG 02/04/00 11:24 TFG