

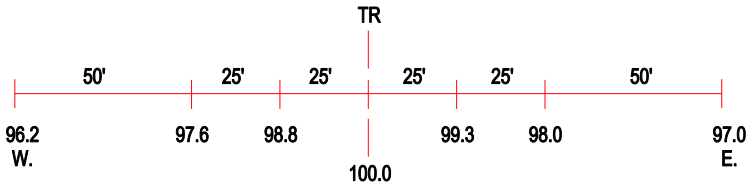

ROAD PROFILE

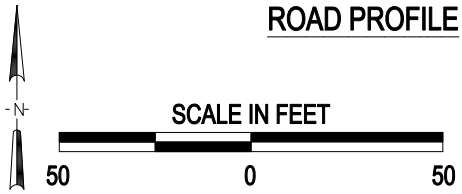

(3) Photo Location

Crossing #:	295609D
Location:	Sangamon Co., City of Springfield (I)
Lat/Long:	39°37'31" / 89°37'42"
Railroad:	IC
Street:	Clay Street
Railroad Milepost:	193.10
Crossing Protection:	Train Activated Devices

J:\SANGAMON\295609D\295609D.DWG 03/09/01 09:37 JLA