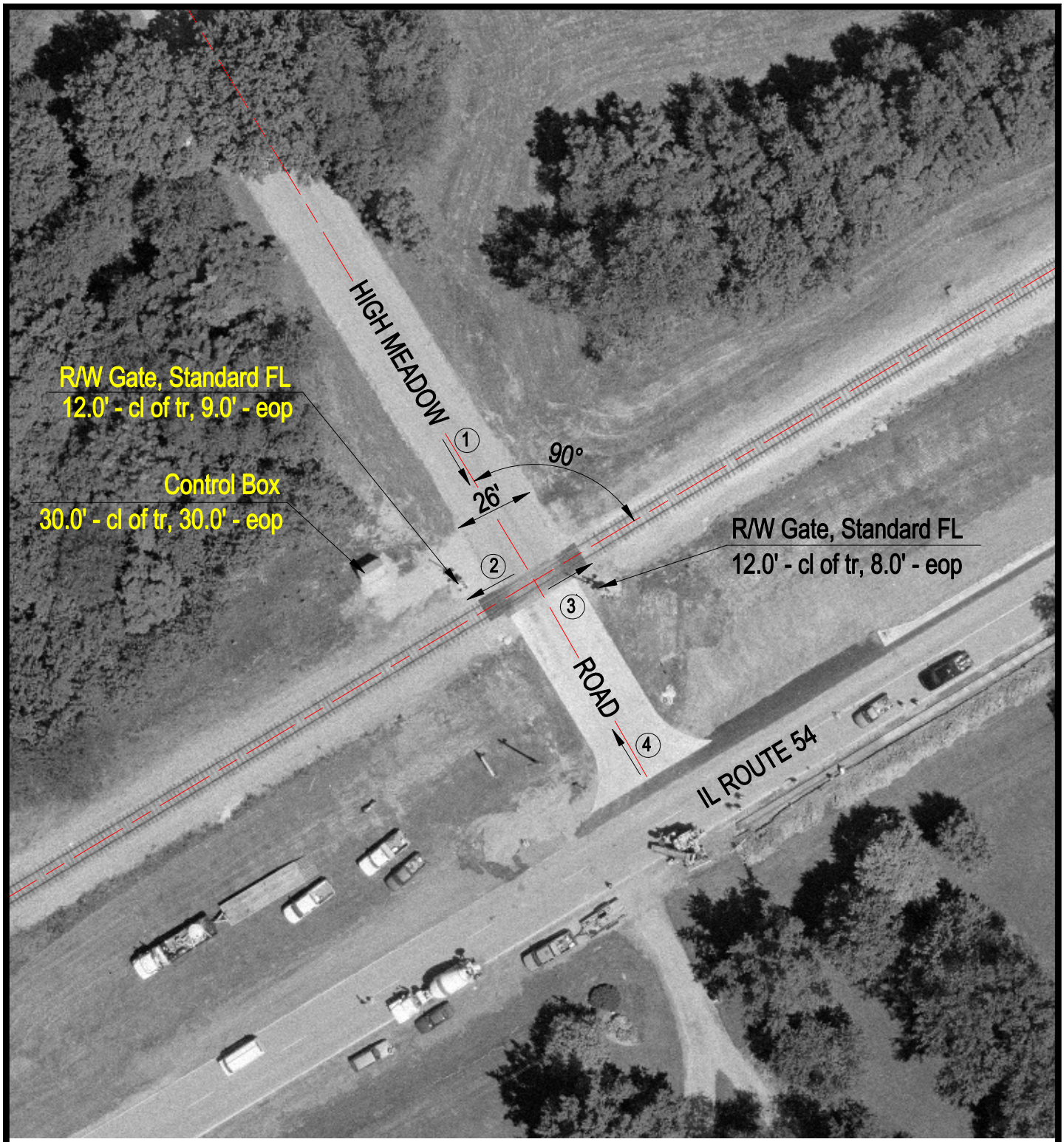


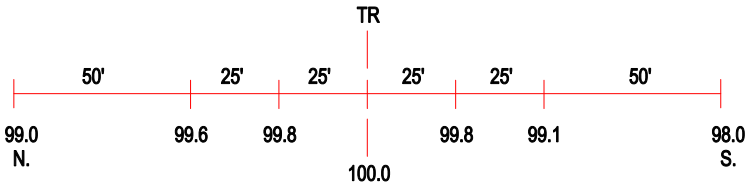


ROAD PROFILE

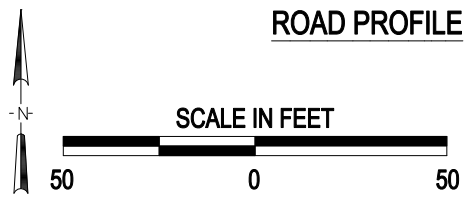


3 Photo Location

| | |
|---|---|
| Crossing #: | 295573X |
| Location: | Sangamon Co., City of Spaulding (N) |
| Lat/Long: | 39°52'19" / 89°31'35" |
| Railroad: | IC |
| Street: | High Meadow Road |
| Railroad Milepost: | 184.87 |
| Crossing Protection: | Train Activated Devices |

J:\SANGAMON\295573X\295573X.DWG 10/05/00 10:05 PMM