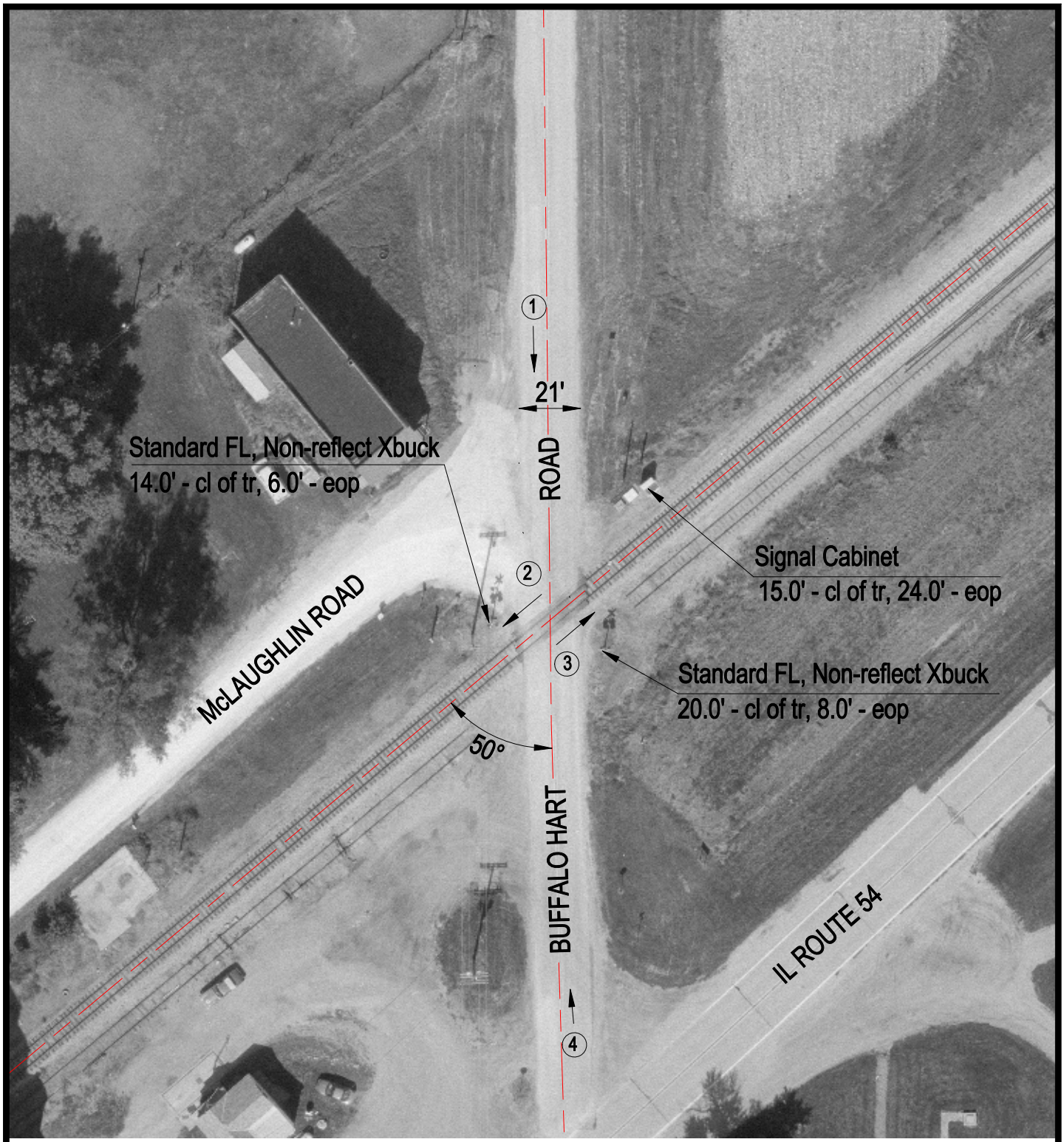


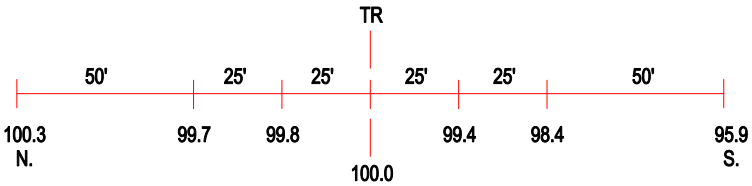


ROAD PROFILE

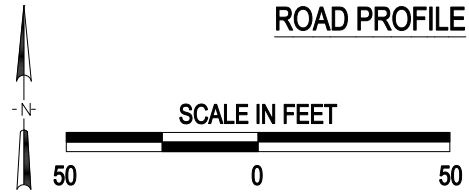


(3) Photo Location

| | |
|---|---|
| Crossing #: | 295563S |
| Location: | Sangamon Co., City of Buffalo (N) |
| Lat/Long: | 39°54'53" / 89°26'50" |
| Railroad: | IC |
| Street: | Buffalo Hart Road |
| Railroad Milepost: | 179.80 |
| Crossing Protection: | Train Activated Devices |

J:\SANGAMON\295563S\295563S.DWG 02/04/00 11:10 TFG