

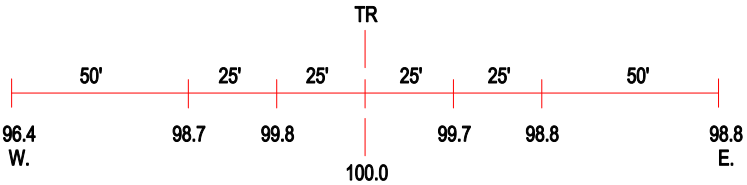

ROAD PROFILE

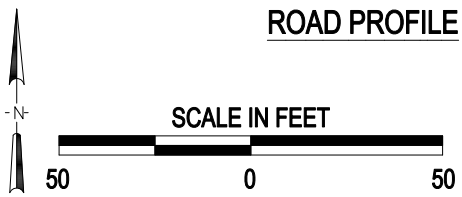

3 Photo Location

Crossing #:	295440F
Location:	Macon Co., City of Decatur (I)
Lat/Long:	39°47'21" / 88°58'40"
Railroad:	IC
Street:	Mt Gilead Rd
Railroad Milepost:	747.77
Crossing Protection:	Train Activated Devices