

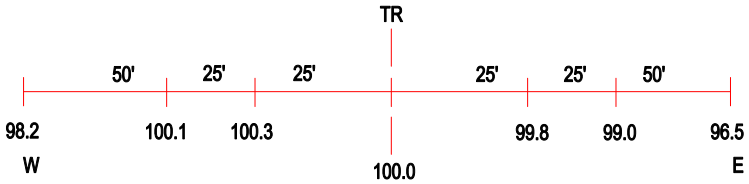

ROAD PROFILE

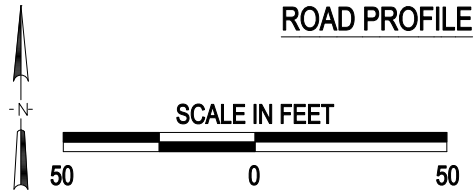

(3) Photo Location

Crossing #:	295321W
Location:	Marion Co., City of Odin (Near)
Lat/Long:	38°36'18" / 89°04'11
Railroad:	IC
Street:	Cemetary Road
Railroad Milepost:	245.54
Crossing Protection:	Train Activated Devices

J:\MARION\295321W\295321W.DWG 10/12/00 13:35 JLA