

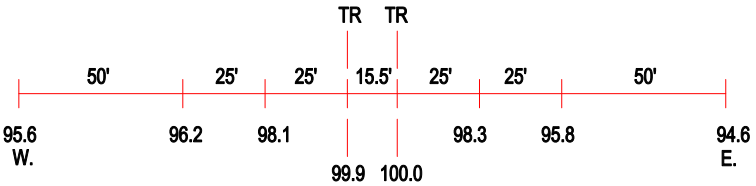

ROAD PROFILE

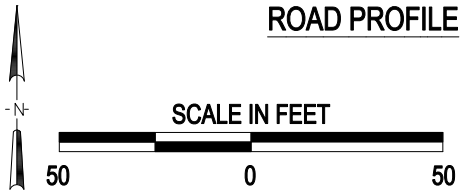

(3) Photo Location

Crossing #:	295282H
Location:	Clay Co., City of Edgewood (N)
Lat/Long:	38°54'54" / 88°40'17"
Railroad:	IC
Street:	TR 20
Railroad Milepost:	215.17
Crossing Protection:	Train Activated Devices

J:\CLAY\295282H\295282H.DWG 03/02/00 08:45 TFG