

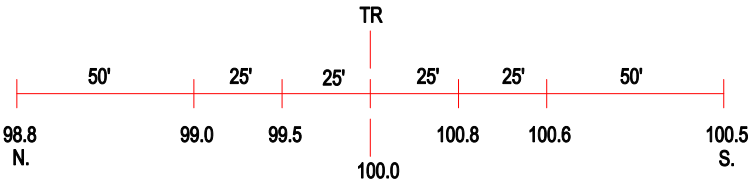

ROAD PROFILE

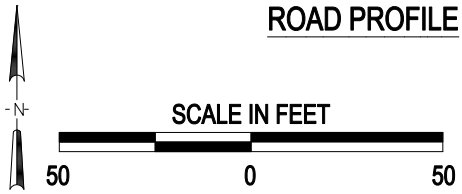

3 Photo Location

Crossing #: 295249H

Location: Saline Co., City of Eldorado (I)

Lat/Long: 37°48'30" / 88°27'22"

Railroad: IC

Street: Bond St.

Railroad Milepost: 120.20

Crossing Protection: NONE

\\USP\RailsDB\Saline\295249H\295249h.dwg Oct 16, 2009 1:40pm