

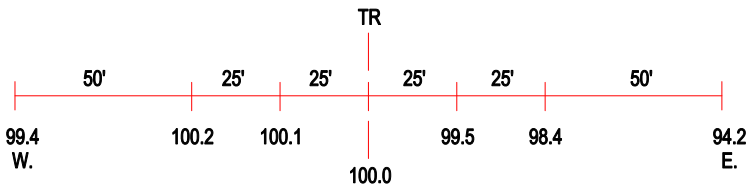

ROAD PROFILE

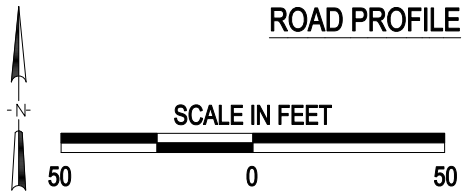

3 Photo Location

Crossing #:	295060Y
Location:	Perry Co., City of DuQuoin (N)
Lat/Long:	37°38'22" / 89°14'18"
Railroad:	IC
Street:	Green Market Road
Railroad Milepost:	291.15
Crossing Protection:	Train Activated Devices