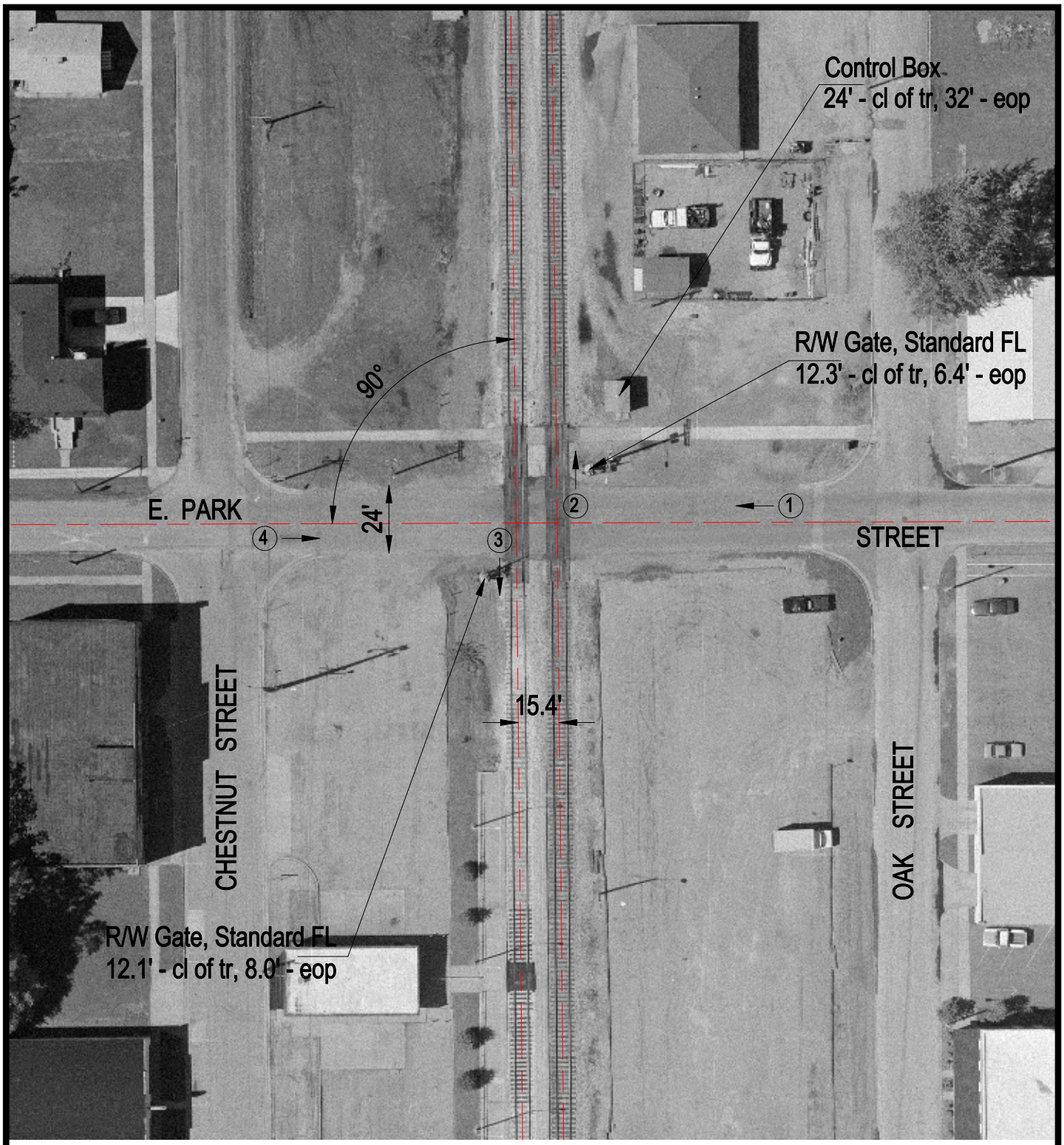

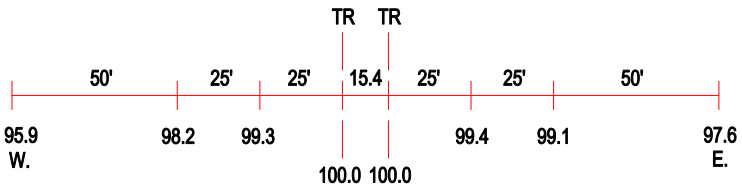

ROAD PROFILE

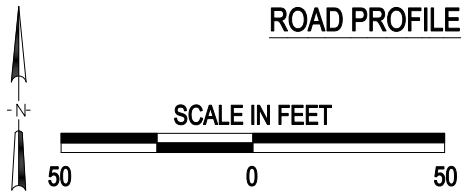

(3) Photo Location

Crossing #:	295053N
Location:	Perry Co., City of DuQuoin (I)
Lat/Long:	38°00'46" / 89°14'23"
Railroad:	IC
Street:	E. Park Street
Railroad Milepost:	288.37
Crossing Protection:	Train Activated Devices