

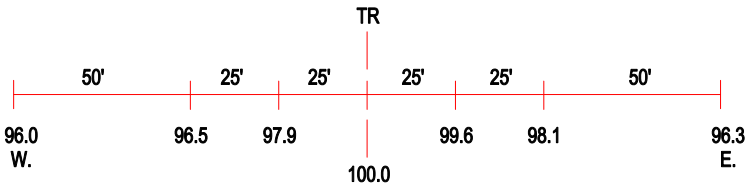

ROAD PROFILE

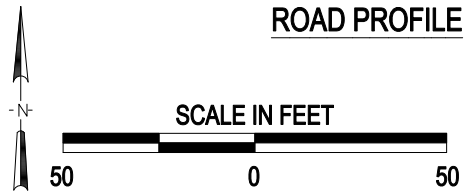

(3) Photo Location

Crossing #:	295050T
Location:	Perry Co., City of DuQuoin (N)
Lat/Long:	38°03'58" / 89°14'30"
Railroad:	IC
Street:	City Lake Road
Railroad Milepost:	284.68
Crossing Protection:	Train Activated Devices