

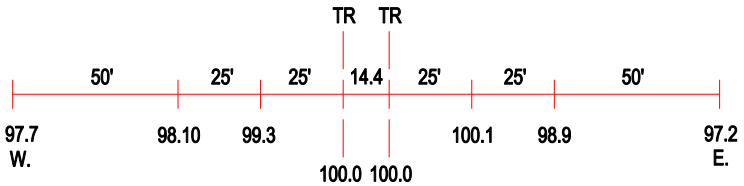

ROAD PROFILE

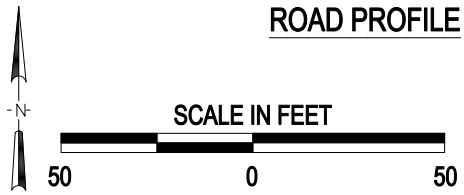

3 Photo Location

Crossing #:	295043H
Location:	Perry Co., City of Tamaroa (I)
Lat/Long:	38°08'16" / 89°13'44"
Railroad:	IC
Street:	Main Street
Railroad Milepost:	279.53
Crossing Protection:	Train Activated Devices