

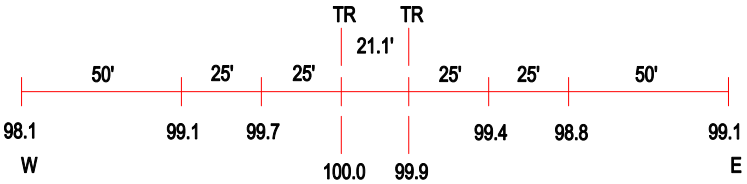

ROAD PROFILE

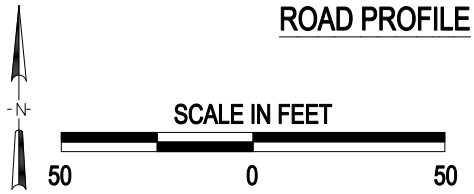

3 Photo Location

Crossing #:	294920N
Location:	Williamson Co., City of Herrin (In)
Lat/Long:	37°48'16" / 89°02'16"
Railroad:	COER
Street:	Monroe Street
Railroad Milepost:	93.90
Crossing Protection:	Train Activated Devices

J:\WILLIAMSON\294920N\294920N.DWG 03/09/01 10:15 BJB