

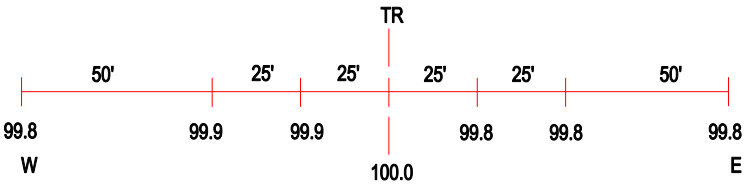

ROAD PROFILE

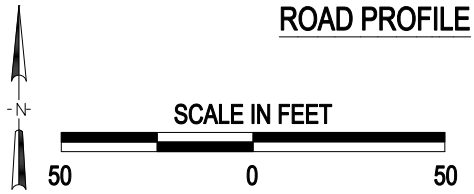

3 Photo Location

Crossing #: 294917F

Location: Williamson Co., City of Herrin (In)

Lat/Long: 37°48'40" / 89°02'21"

Railroad: COER

Street: W. Herrin Street

Railroad Milepost: 93.50

Crossing Protection: Train Activated Devices

J:\WILLIAMSON\294917F\294917F.DWG 08/31/00 08:22 JLA