

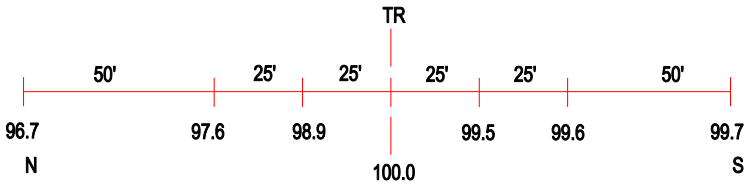

ROAD PROFILE

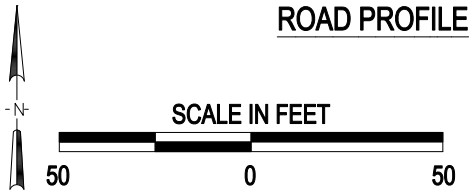

(3) Photo Location

Crossing #:	294630F
Location:	Williamson Co., City of Herrin (In)
Lat/Long:	37°48'11" / 89°01'15"
Railroad:	COER
Street:	9th Street
Railroad Milepost:	12.30
Crossing Protection:	Sign

J:\WILLIAMSON\294630F\294630F.DWG 03/09/01 09:43 BJB