

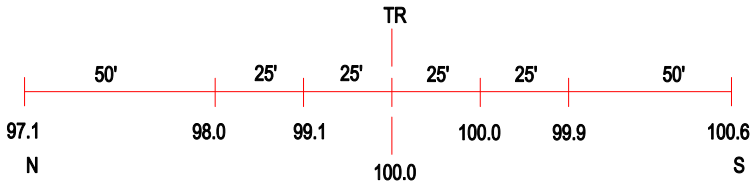

ROAD PROFILE

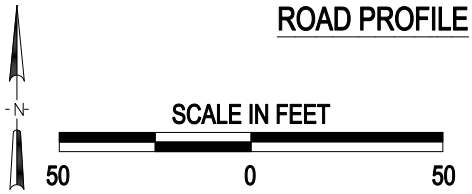

3 Photo Location

Crossing #:	294628E
Location:	Williamson Co., City of Herrin (In)
Lat/Long:	37°48'12" / 89°01'22"
Railroad:	COER
Street:	11th Street
Railroad Milepost:	12.14
Crossing Protection:	Sign

J:\WILLIAMSON\294628E\294628E.DWG 03/09/01 09:40 BJB