

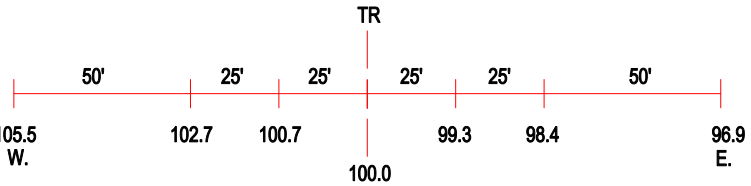

ROAD PROFILE

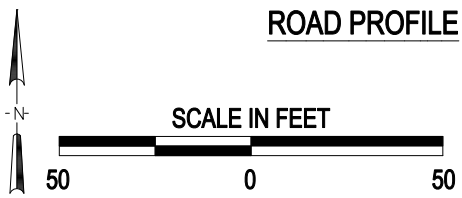

3 Photo Location

Crossing #:	294583A
Location:	Greene Co., City of Kane (N)
Lat/Long:	39°13'32" / 90°21'56"
Railroad:	GWWR
Street:	750 N., TR267A
Railroad Milepost:	49.54
Crossing Protection:	Signs

J:\GREENE\294583A\294583A.DWG 02/16/01 10:25 PMM