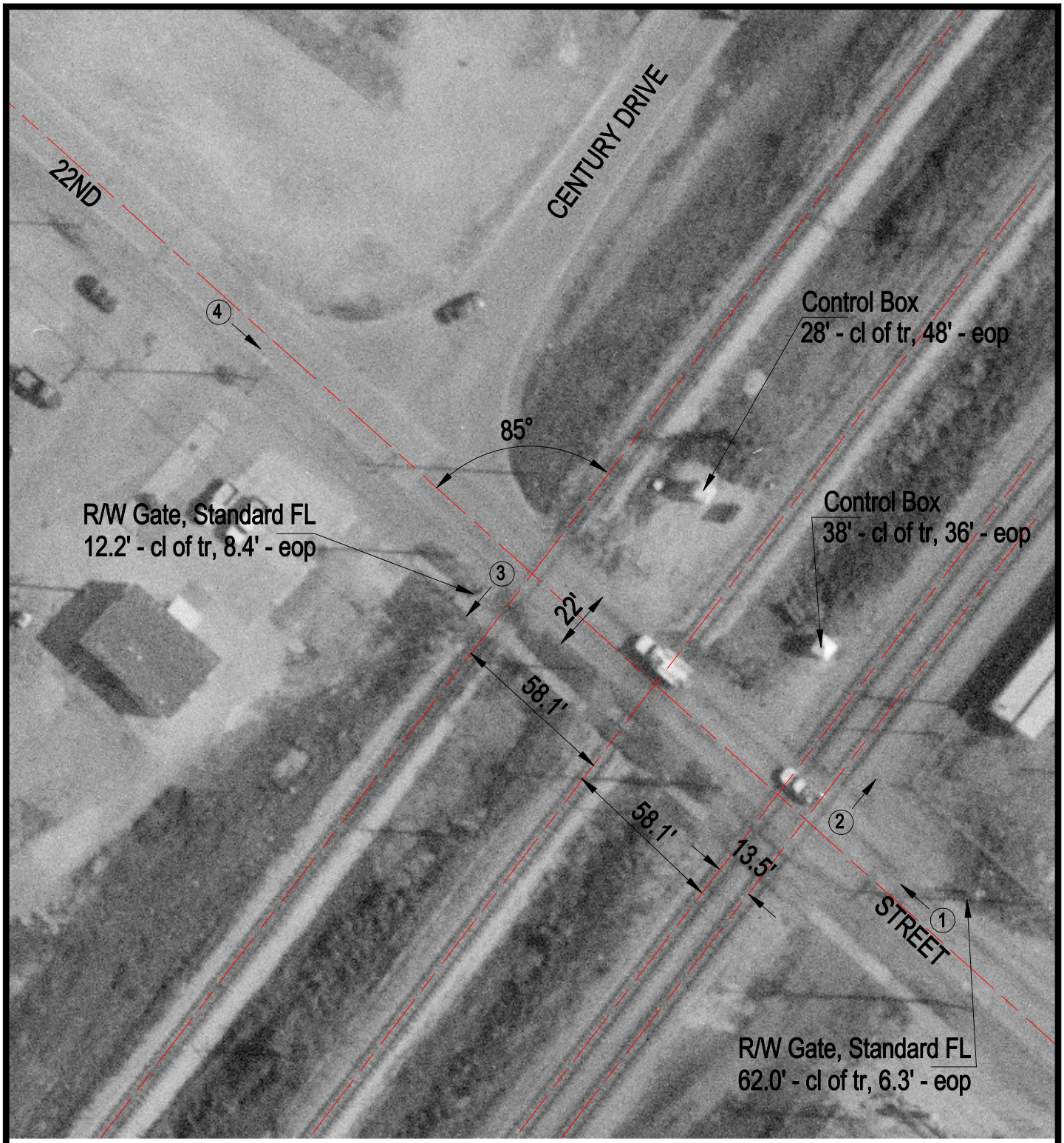





ROAD PROFILE

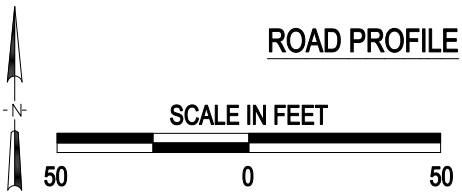


3 Photo Location

| | |
|---|---|
| Crossing #: | 294468T |
| Location: | Madison Co., City of Granite City (I) |
| Lat/Long: | 38°42'49" / 90°08'41" |
| Railroad: | UP |
| Street: | 22nd |
| Railroad Milepost: | 274.80 |
| Crossing Protection: | Train Activated Devices |