

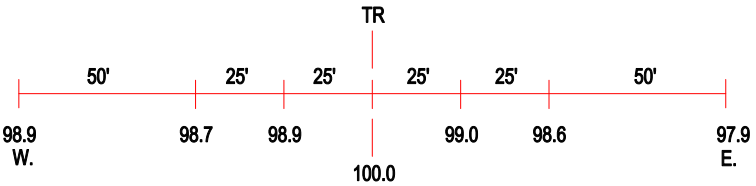

ROAD PROFILE

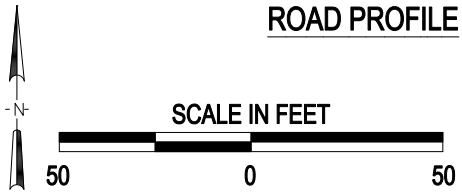

(3) Photo Location

Crossing #:	294423L
Location:	Jersey Co., City of Brighton (N)
Lat/Long:	39°00'20" / 90°09'53"
Railroad:	UP
Street:	David Acres
Railroad Milepost:	248.5
Crossing Protection:	Train Activated Devices

J:\JERSEY\294423L\294423L.DWG 03/22/00 14:10 PMM