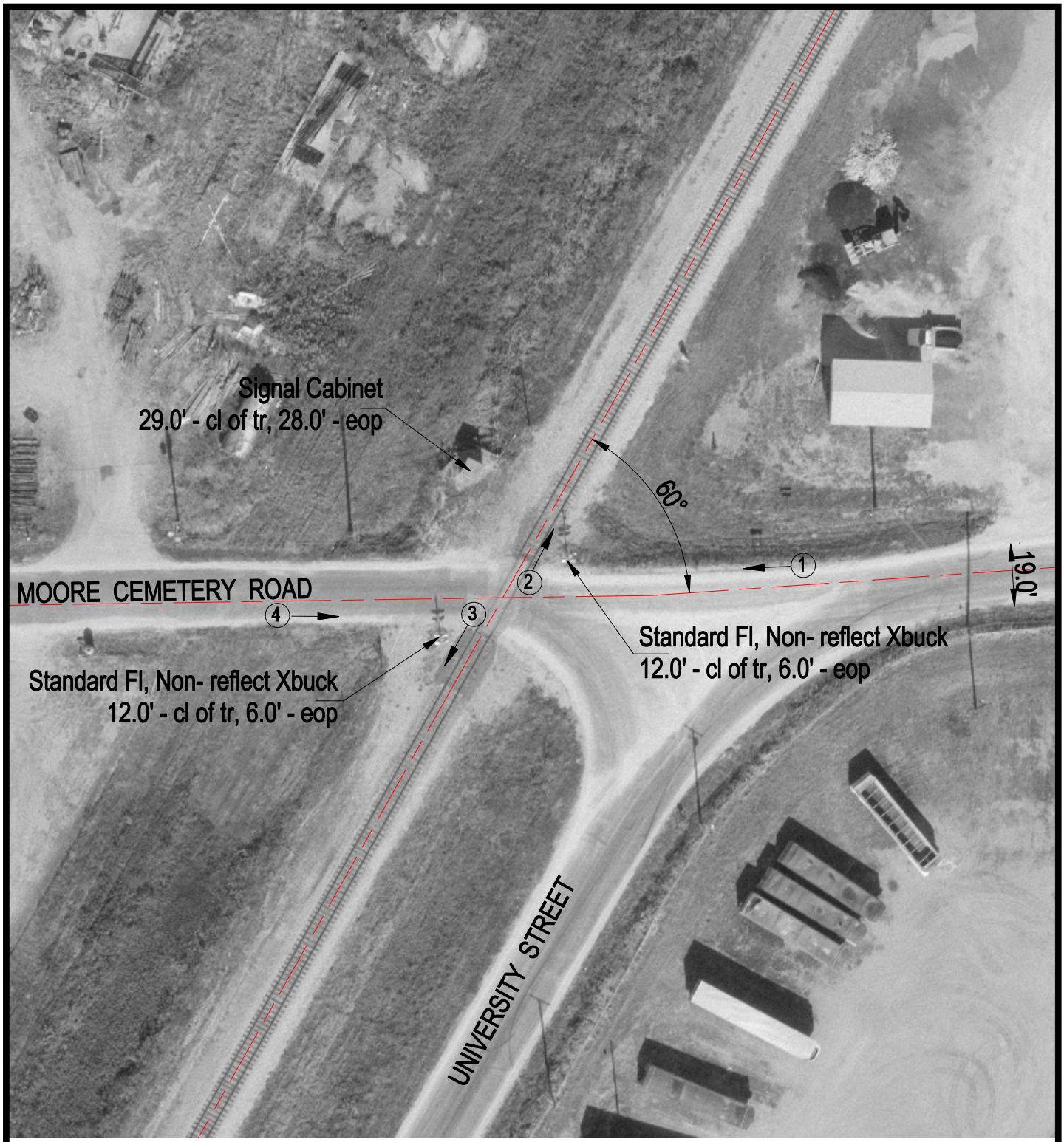

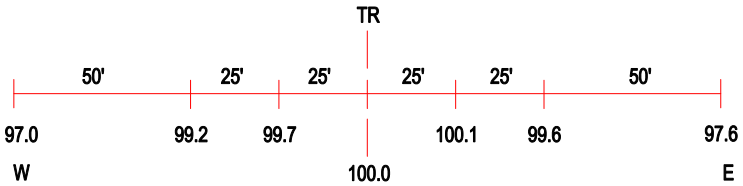

ROAD PROFILE

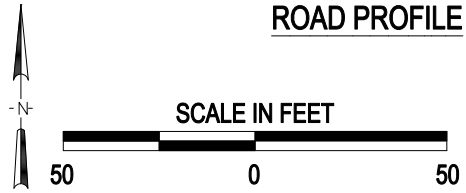

(3) Photo Location

Crossing #:	294381C
Location:	Macoupin Co., City of Carlinville (Near)
Lat/Long:	39°18'13" / 89°52'20"
Railroad:	UP
Street:	Moore Cemetery Road
Railroad Milepost:	221.90
Crossing Protection:	Train Activated Devices

J:\MACOUPIN\294381C\294381C.DWG 03/05/01 13:44 HWH