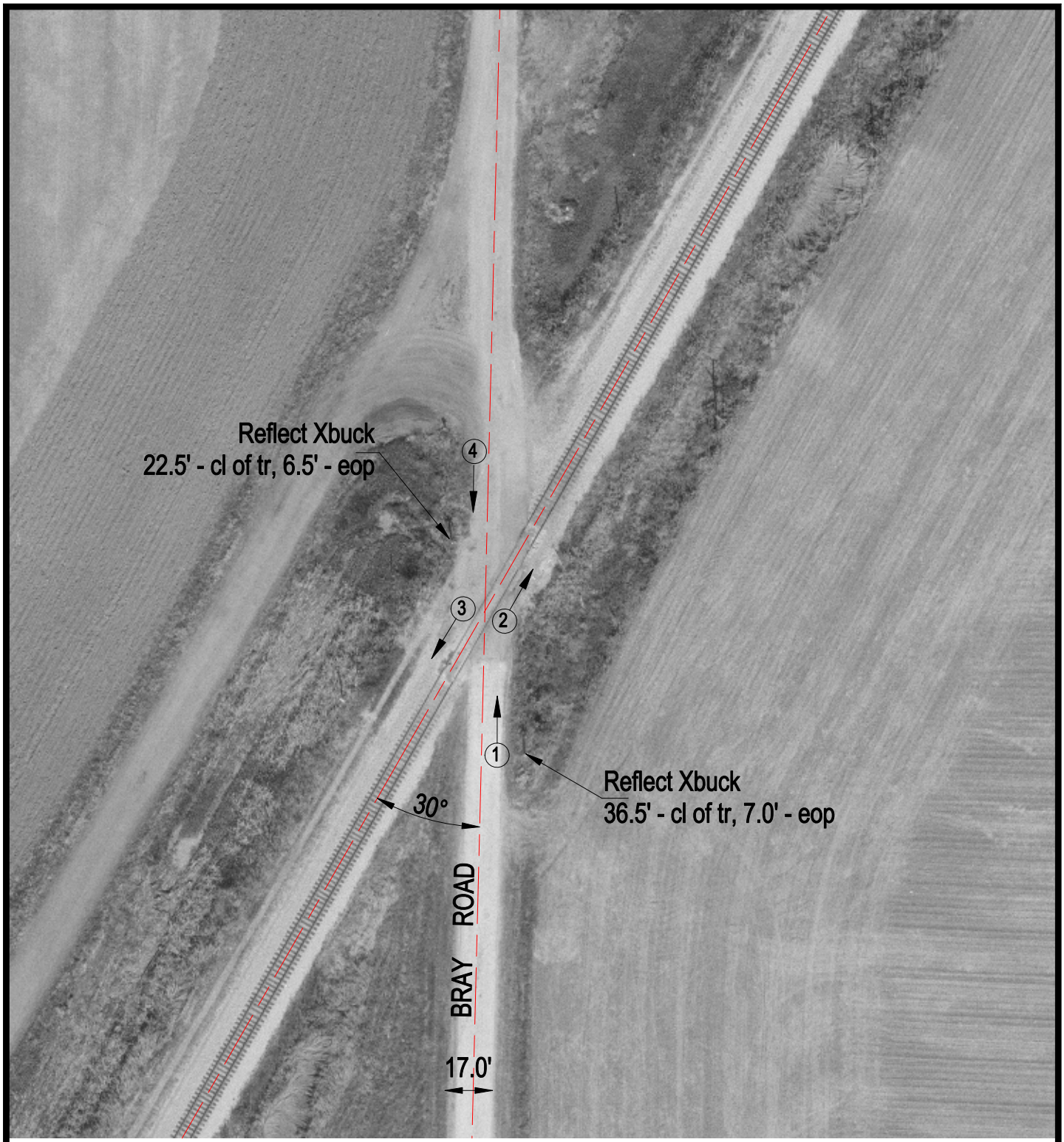


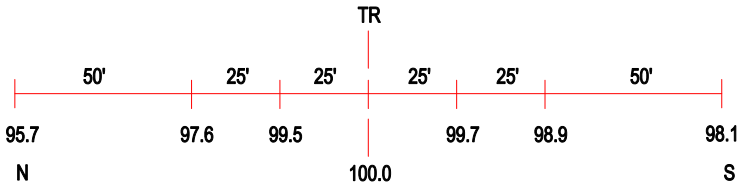


ROAD PROFILE

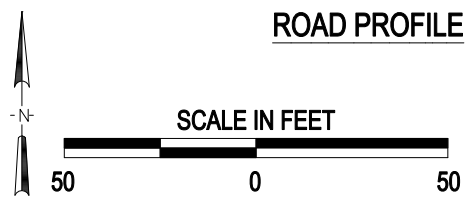


3 Photo Location

| | |
|---|---|
| Crossing #: | 294375Y |
| Location: | Macoupin Co., City of Nilwood (Near) |
| Lat/Long: | 39°21'53" / 89°49'51" |
| Railroad: | UP |
| Street: | Bray Road |
| Railroad Milepost: | 217.10 |
| Crossing Protection: | SIGN |

J:\MACOUPIN\294375Y\294375Y.DWG 02/04/00 14:14 JLA