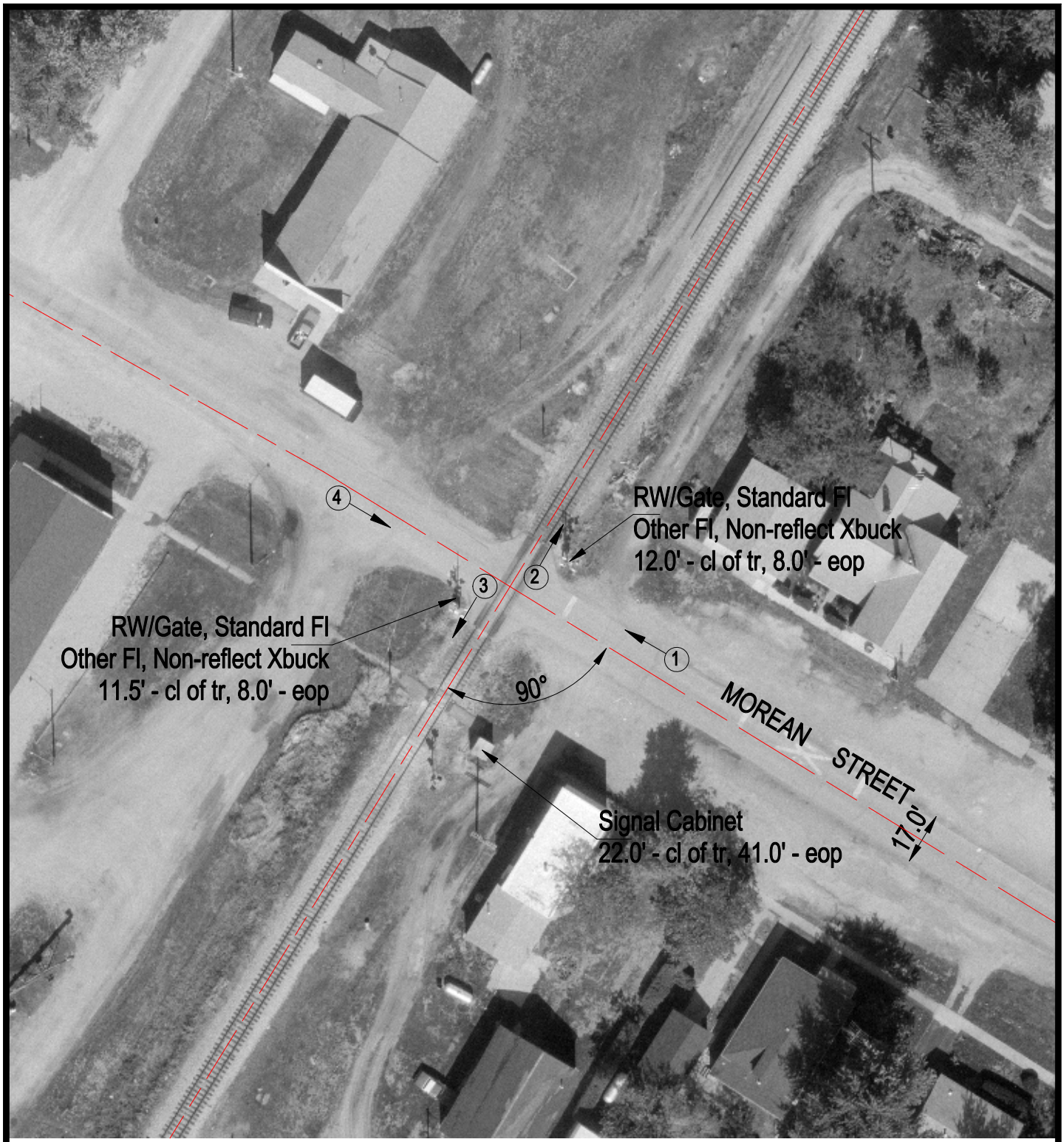

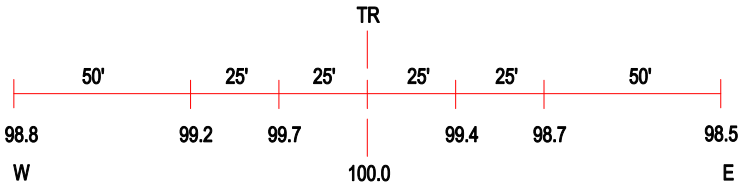

ROAD PROFILE

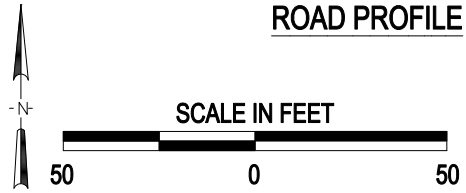

(3) Photo Location

Crossing #:	294373k
Location:	Macoupin Co., City of Nilwood (In)
Lat/Long:	39°23'51" / 89°48'29"
Railroad:	UP
Street:	Morean Street
Railroad Milepost:	214.51
Crossing Protection:	Train Activated Devices

J:\MACOUPIN\294373K\294373K.DWG 02/17/00 16:56 JLA