

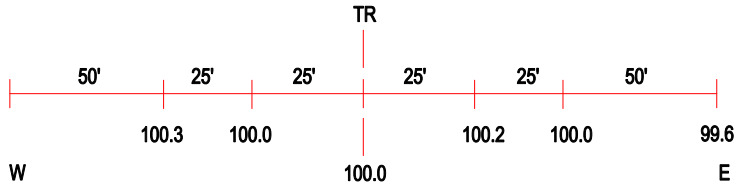

ROAD PROFILE

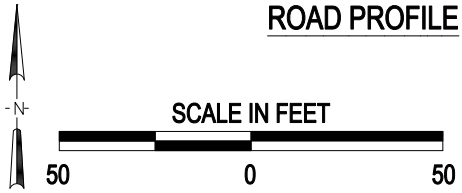

3 Photo Location

Crossing #:	294367G
Location:	Macoupin Co., City of Girard (N)
Lat/Long:	39°27'53" / 89°46'22"
Railroad:	UP
Street:	Substation Road
Railroad Milepost:	209.5
Crossing Protection:	Train Activated Devices

J:\MACOUPIN\294367G\294367G.DWG 07/06/00 13:22 PMM