


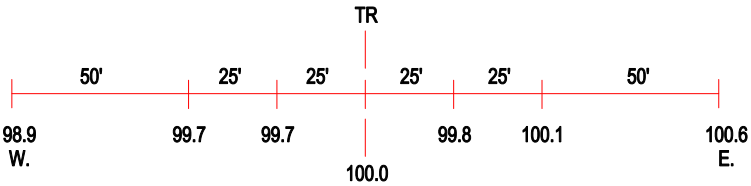


ROAD PROFILE

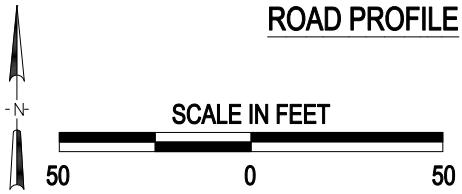


3 Photo Location

| | |
|---|---|
| Crossing #: | 294343T |
| Location: | Sangamon Co., City of Auburn (I) |
| Lat/Long: | 39°35'37" / 89°44'34" |
| Railroad: | UP |
| Street: | Washington Street |
| Railroad Milepost: | 200.45 |
| Crossing Protection: | Train Activated Devices |

I:\ICC\SANGAMON\294343T\294343T.DWG 12/01/99 11:33 TFG