

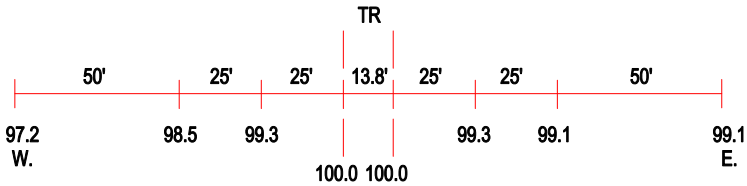

ROAD PROFILE

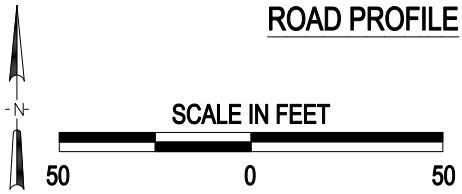

(3) Photo Location

Crossing #:	294340X
Location:	Sangamon Co., City of Auburn (N)
Lat/Long:	39°37'32" / 89°43'38"
Railroad:	UP
Street:	Cherry Grove School Road
Railroad Milepost:	198.10
Crossing Protection:	Signs

J:\SANGAMON\294340X\294340X.DWG 02/04/00 10:53 TFG