

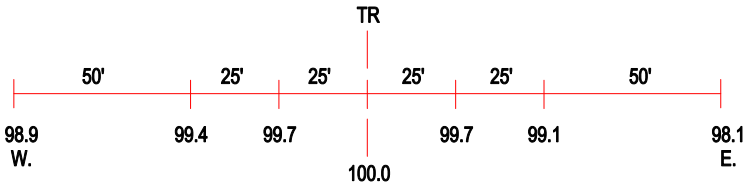

ROAD PROFILE

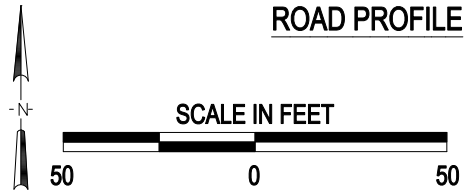

3 Photo Location

Crossing #:	294339D
Location:	Sangamon Co., City of Auburn (N)
Lat/Long:	39°37'58" / 89°43'25"
Railroad:	UP
Street:	Ostermeier Road
Railroad Milepost:	197.60
Crossing Protection:	Train Activated Devices

J:\SANGAMON\294339D\294339D.DWG 02/04/00 10:50 TFG