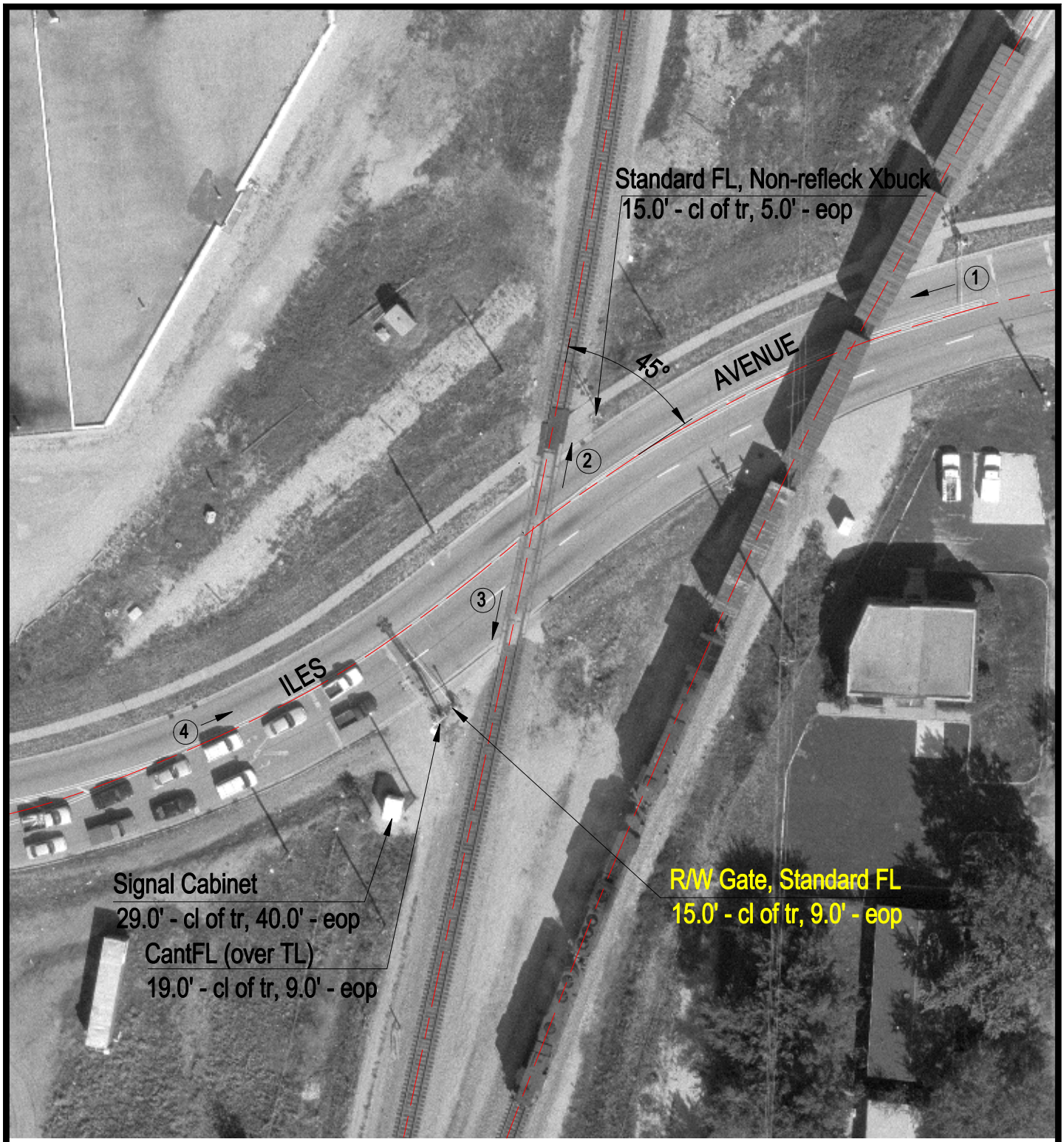

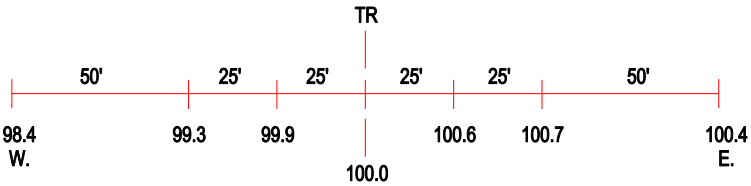

ROAD PROFILE

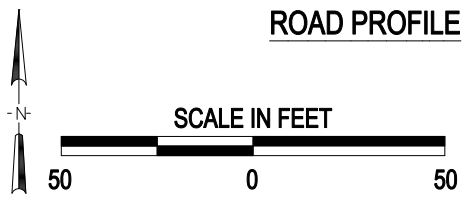

3 Photo Location

Crossing #:	294322A
Location:	Sangamon Co., City of Springfield (In)
Lat/Long:	39°46'15" / 89°39'11"
Railroad:	UP
Street:	Iles Avenue
Railroad Milepost:	187.30
Crossing Protection:	Train Activated Devices

I:\ICC\SANGAMON\294322A\294322A.DWG 11/30/99 13:41 TFG