

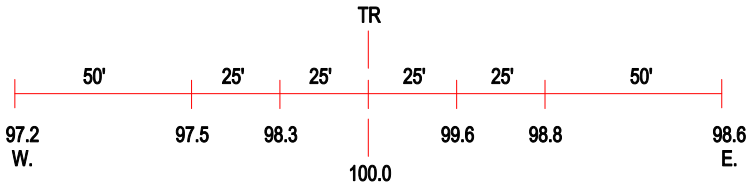

ROAD PROFILE

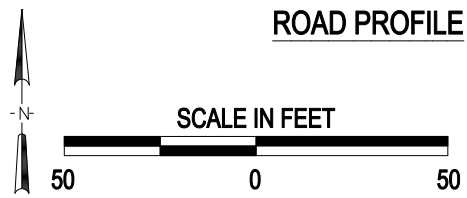

3 Photo Location

Crossing #:	294319S
Location:	Sangamon Co., City of Springfield (In)
Lat/Long:	39°47'07" / 89°39'08"
Railroad:	UP
Street:	Cedar Street
Railroad Milepost:	186.33
Crossing Protection:	Train Activated Devices

I:\ICC\SANGAMON\294319S\294319S.DWG 11/30/99 11:58 TFG