

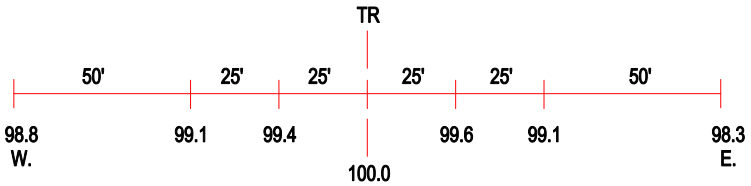

ROAD PROFILE

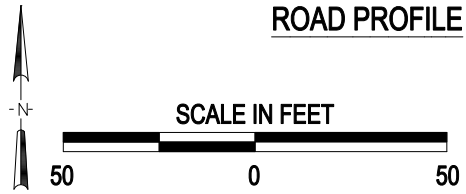

3 Photo Location

Crossing #:	294316W
Location:	Sangamon Co., City of Springfield (In)
Lat/Long:	39°47'28" / 89°39'09"
Railroad:	UP
Street:	Scarritt Street
Railroad Milepost:	185.90
Crossing Protection:	Train Activated Devices

I:\ICC\SANGAMON\294316W\294316WDWG 11/30/99 10:17 TFG