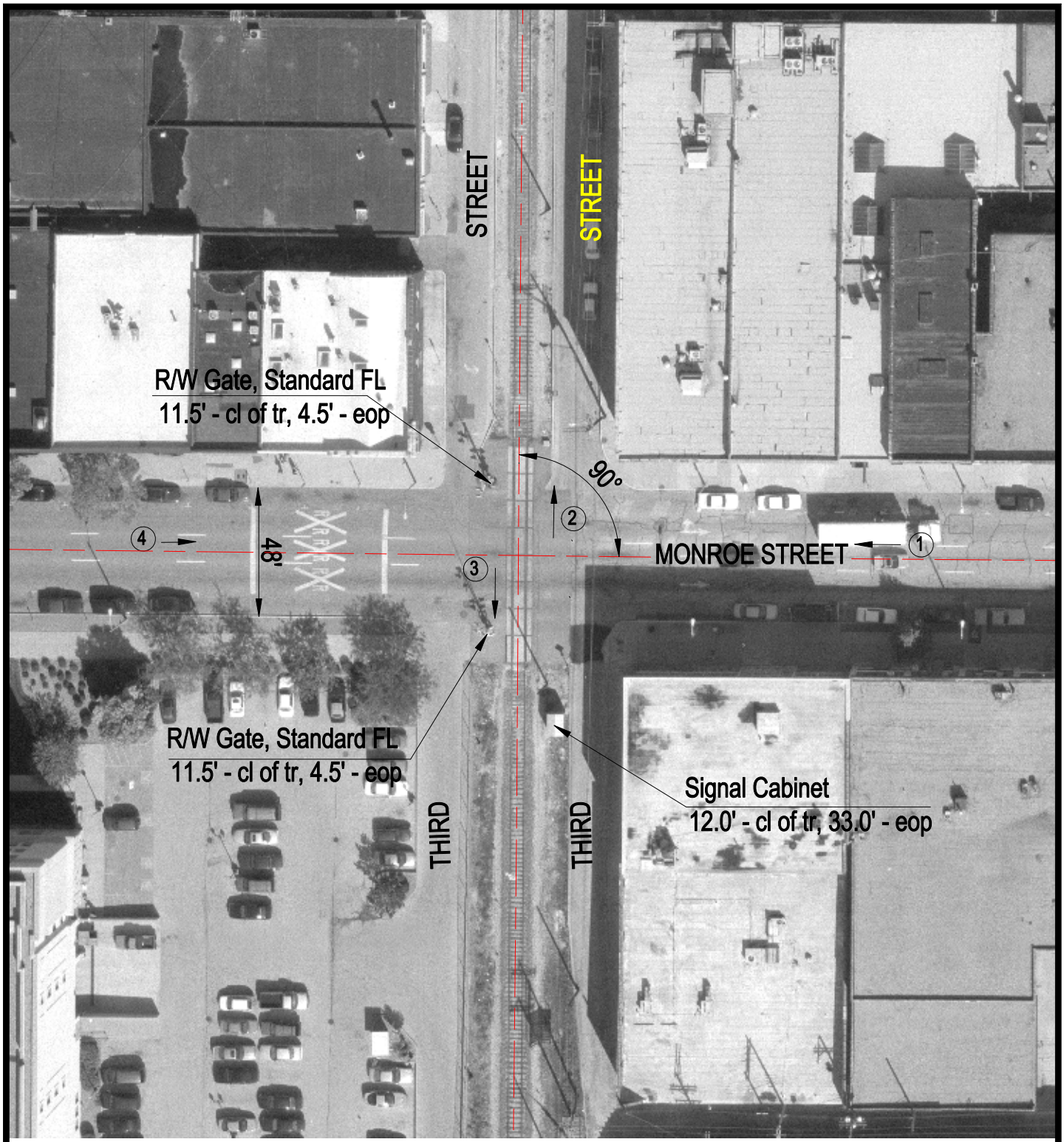

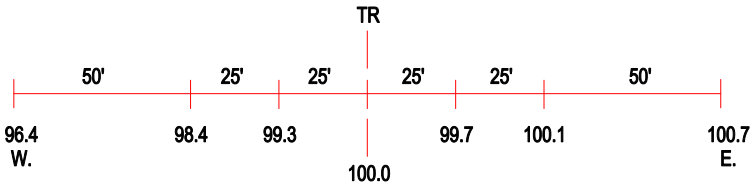

ROAD PROFILE

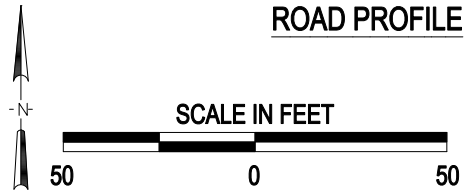

3 Photo Location

Crossing #:	294310F
Location:	Sangamon Co., City of Springfield (In)
Lat/Long:	39°47'58" / 89°39'05"
Railroad:	UP
Street:	Monroe Street
Railroad Milepost:	185.30
Crossing Protection:	Train Activated Devices

I:\ICC\SANGAMON\294310F\294310F.DWG 11/29/99 14:33 TFG