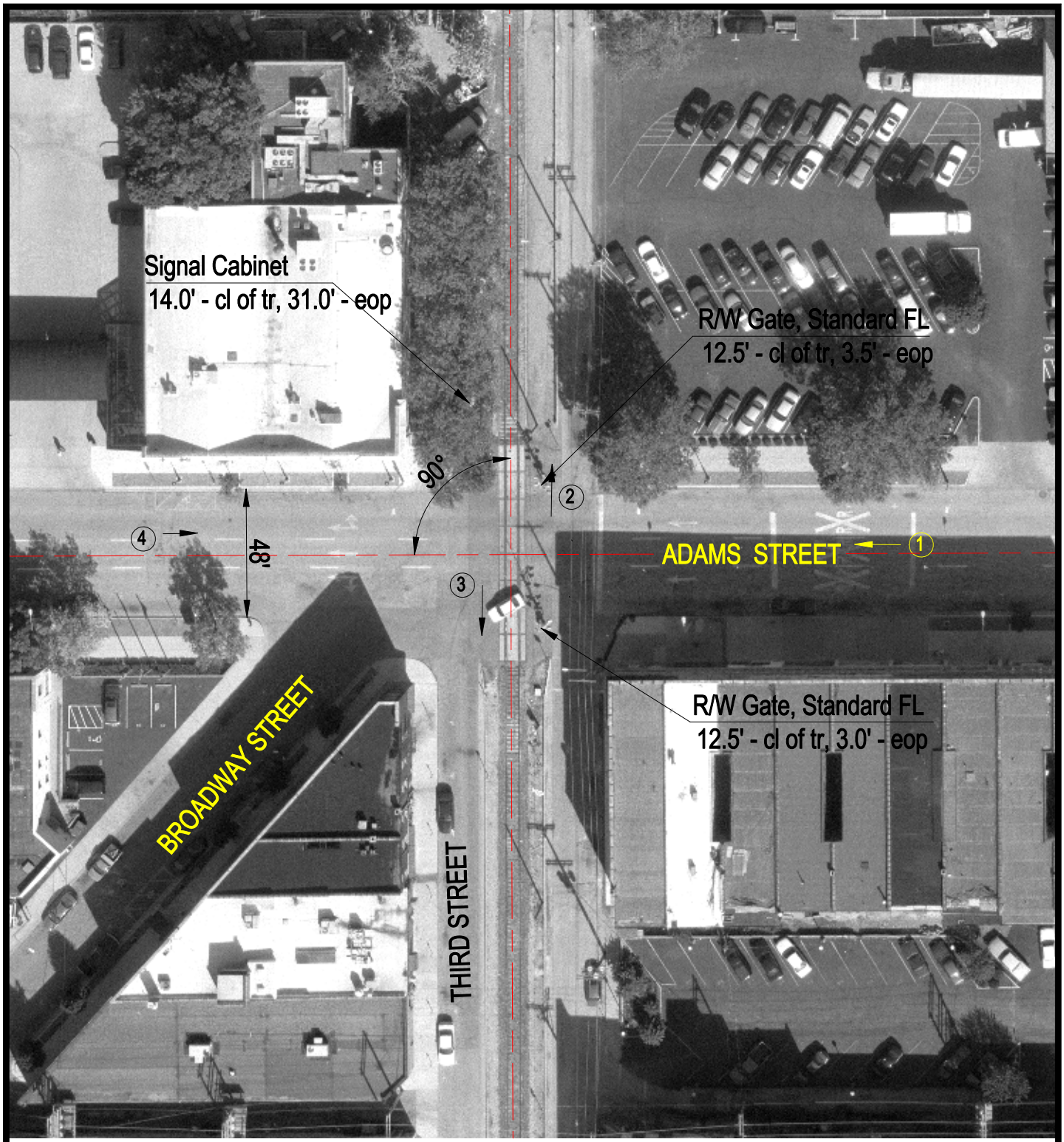

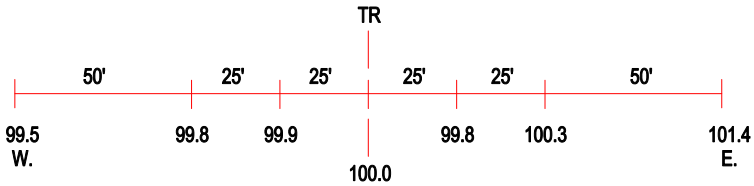

ROAD PROFILE

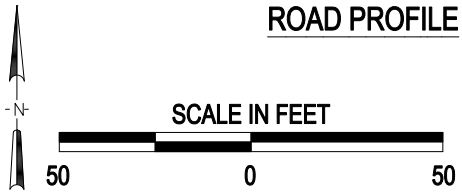

(3) Photo Location

Crossing #:	294308E
Location:	Sangamon Co., City of Springfield (In)
Lat/Long:	39°48'04" / 89°39'06"
Railroad:	UP
Street:	Adams Street
Railroad Milepost:	185.30
Crossing Protection:	Train Activated Devices

J:\SANGAMON\294308E\294308E.DWG 03/09/01 07:56 JLA