

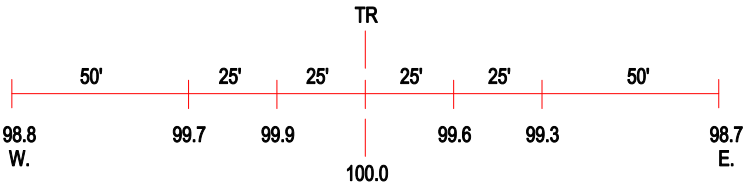

ROAD PROFILE

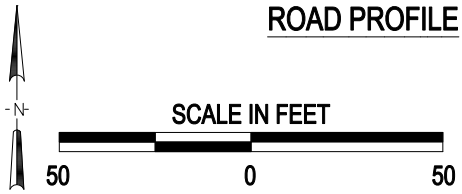

3 Photo Location

Crossing #:	294289C
Location:	Sangamon Co., City of Springfield (In)
Lat/Long:	39°49'25" / 89°38'26"
Railroad:	UP
Street:	Ridgely Avenue
Railroad Milepost:	183.40
Crossing Protection:	Train Activated Devices

J:\SANGAMON\294289C\294289C.DWG 02/04/00 10:43 TFG