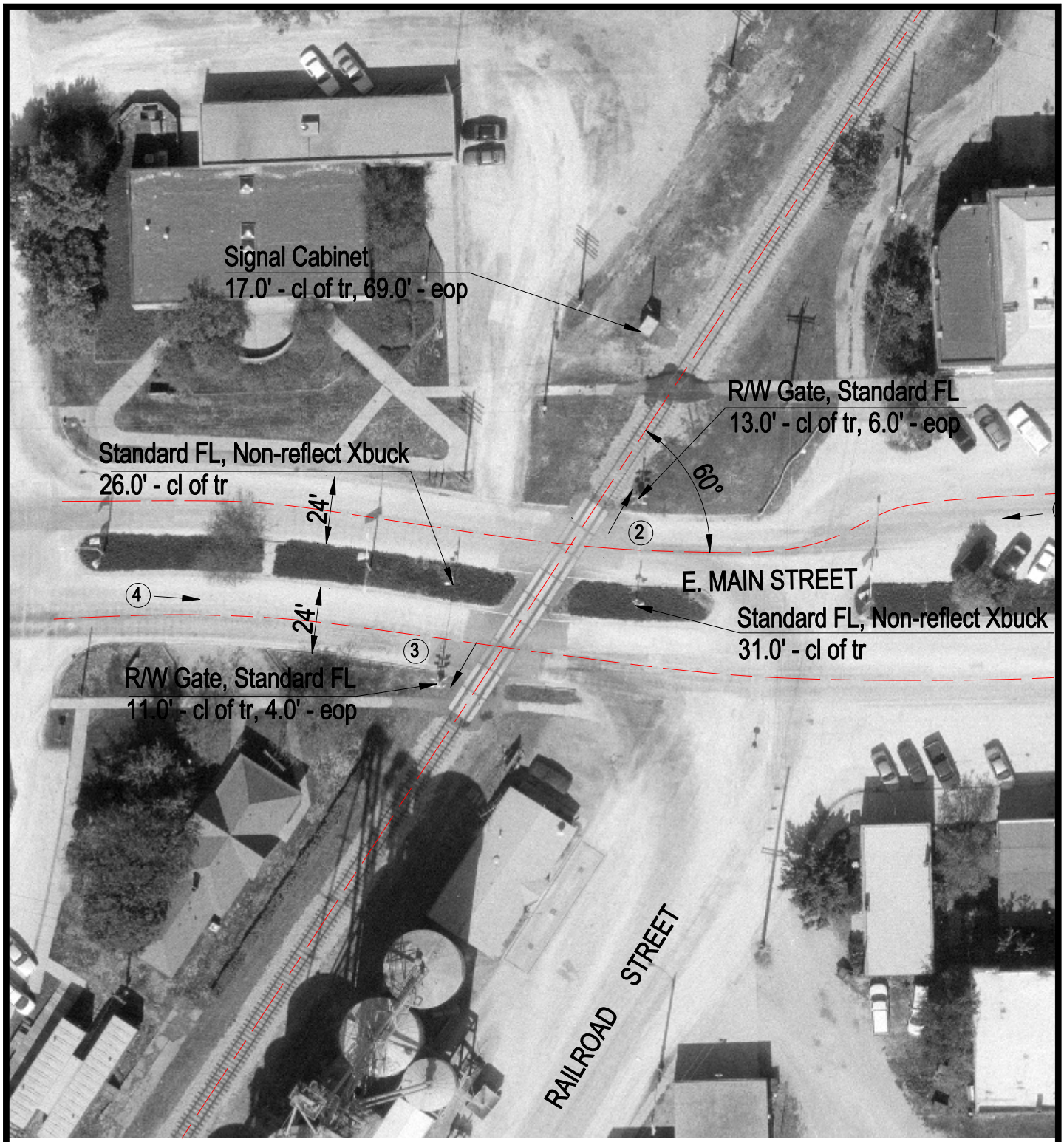

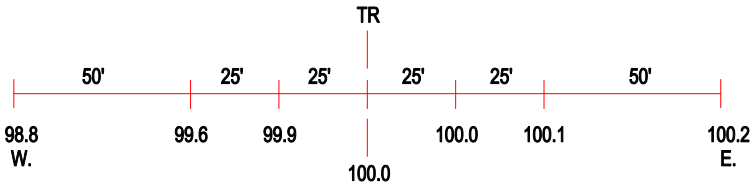

ROAD PROFILE

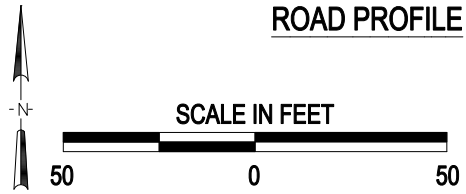

3 Photo Location

Crossing #:	294275U
Location:	Sangamon Co., City of Williamsville (I)
Lat/Long:	39°57'16" / 89°32'57"
Railroad:	UP
Street:	E. Main Street
Railroad Milepost:	173.00
Crossing Protection:	Train Activated Devices

J:\SANGAMON\294275U\294275U.DWG 03/09/01 07:37 JLA