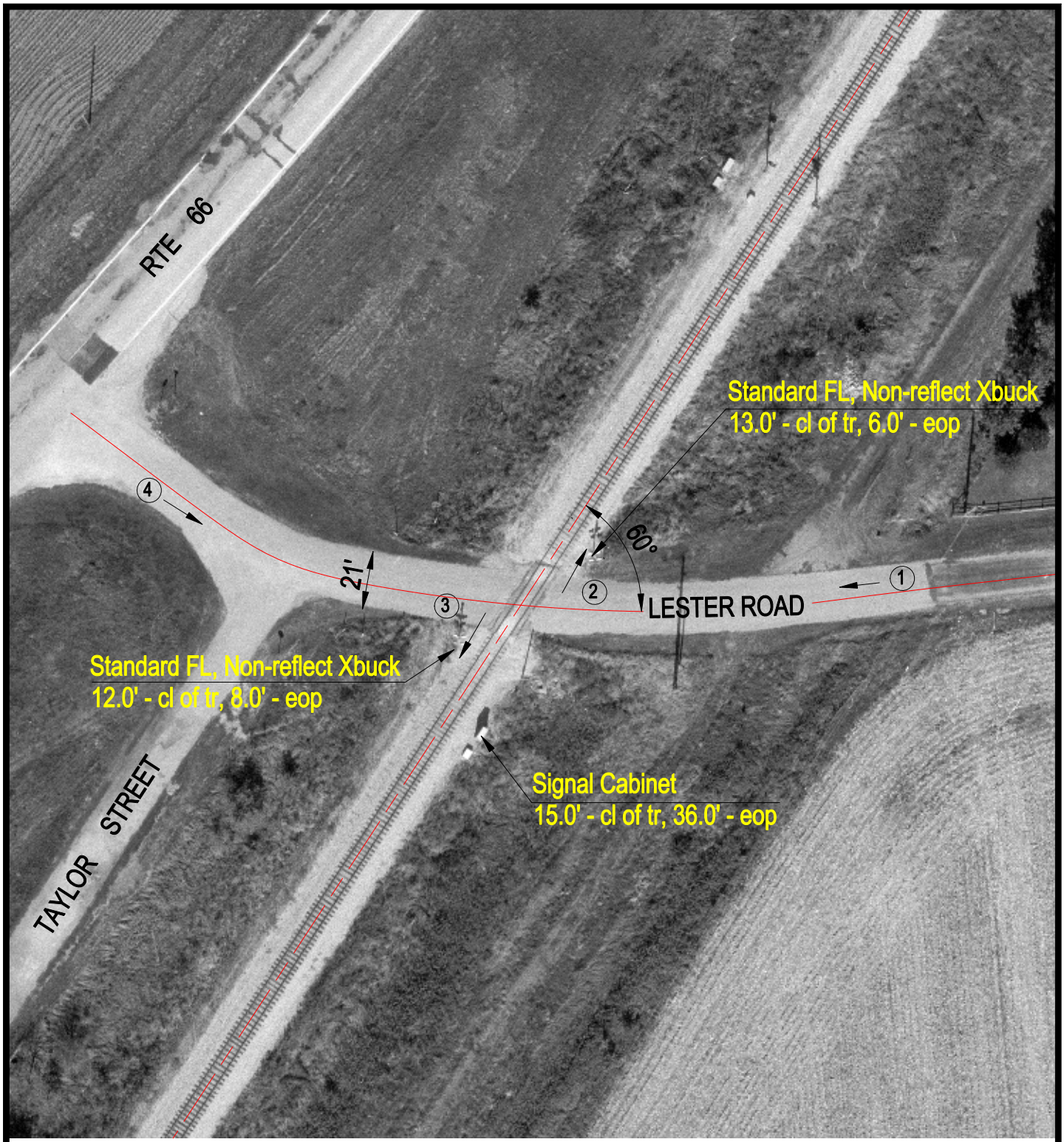

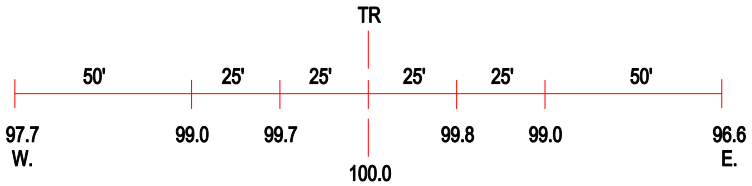

ROAD PROFILE

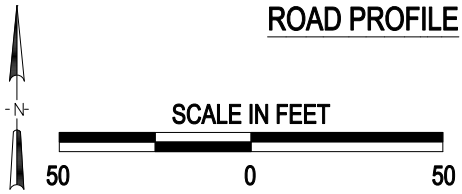

(3) Photo Location

Crossing #:	294272Y
Location:	Sangamon Co., City of Williamsville (N)
Lat/Long:	39°57'44" / 89°32'31"
Railroad:	UP
Street:	Lester Road
Railroad Milepost:	172.35
Crossing Protection:	Train Activated Devices

J:\SANGAMON\294272Y\294272Y.DWG 03/09/01 07:35 JLA