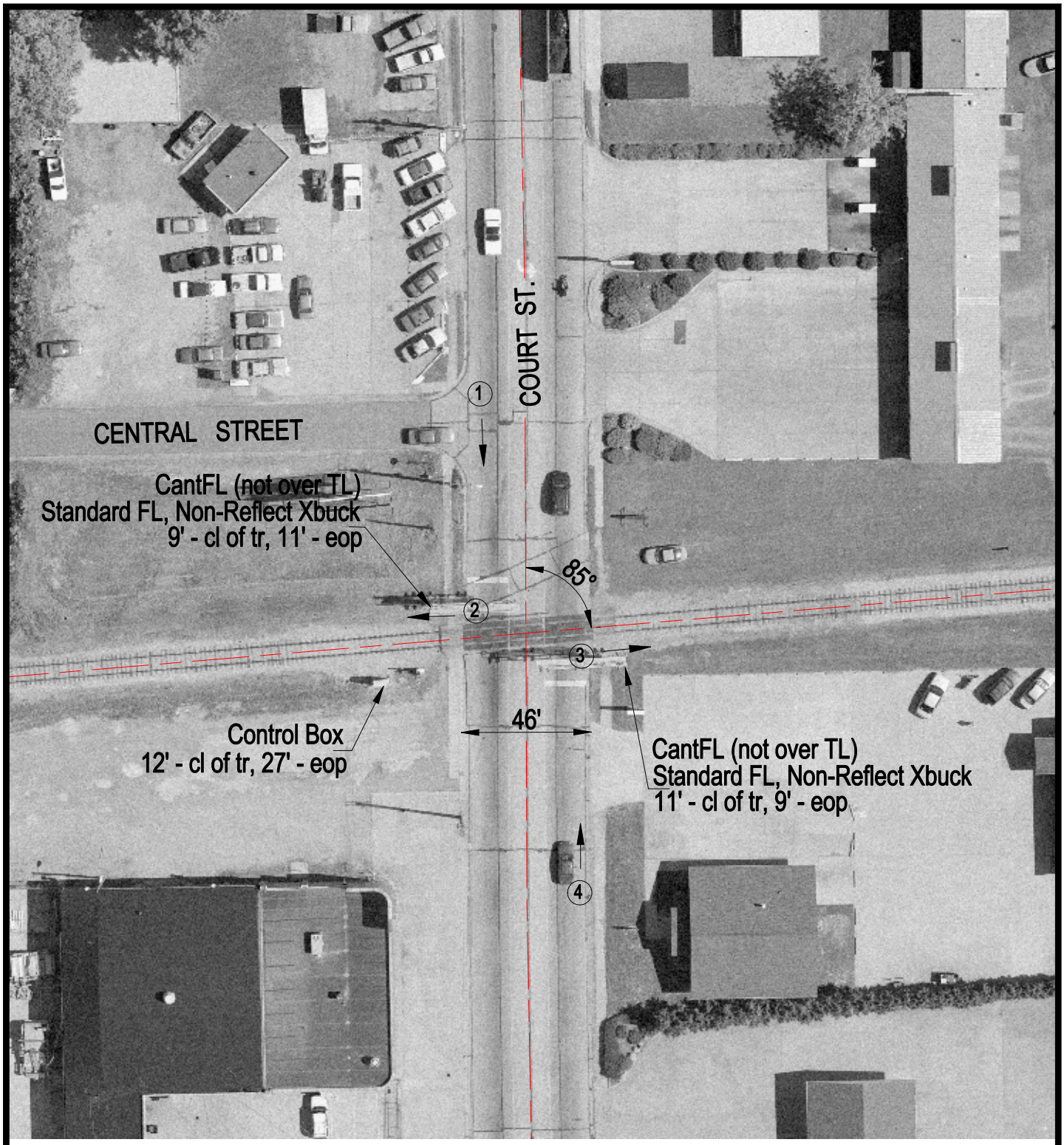

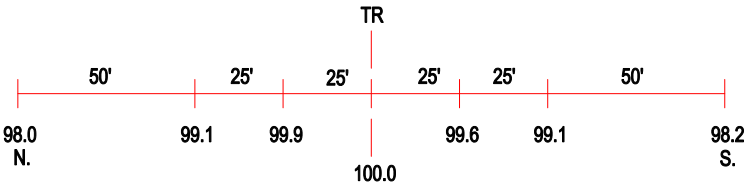

ROAD PROFILE

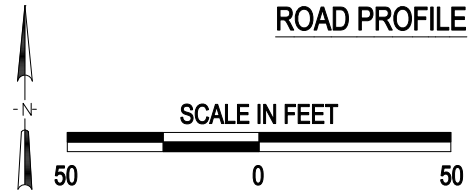

(3) Photo Location

Crossing #:	294188R
Location:	Williamson Co., City of Marion (I)
Lat/Long:	37°44'02" / 88°55'57"
Railroad:	COER
Street:	Court St.
Railroad Milepost:	105.80
Crossing Protection:	Train Activated Devices

J:\WILLIAMSON\294188R\294188R.DWG 03/09/01 09:21 BJB