

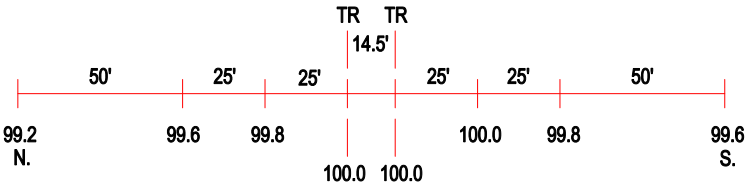

ROAD PROFILE

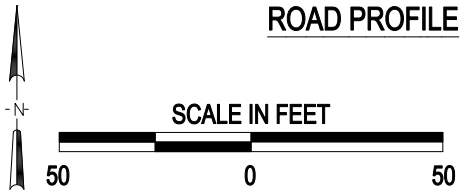

3 Photo Location

Crossing #:	294182A
Location:	Williamson Co., City of Marion (I)
Lat/Long:	37°44'02" / 88°56'47"
Railroad:	COER
Street:	Carbon St.
Railroad Milepost:	105.00
Crossing Protection:	Train Activated Devices

J:\WILLIAMSON\294182A\294182A.DWG 03/09/01 09:13 BJB