

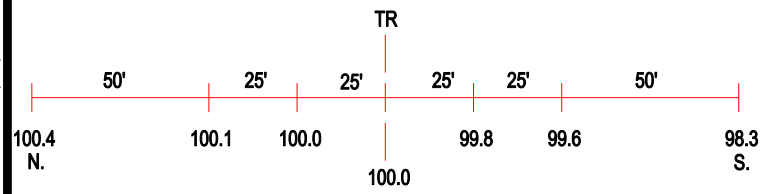

ROAD PROFILE

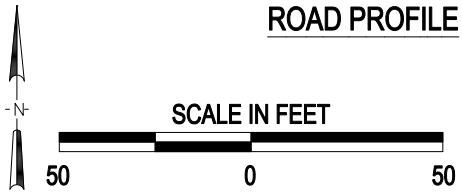

3 Photo Location

Crossing #:	294174H
Location:	Williamson Co., City of Marion (I)
Lat/Long:	37°44'02" / 88°59'02"
Railroad:	COER
Street:	Skyline Dr.
Railroad Milepost:	102.90
Crossing Protection:	Train Activated Devices

J:\WILLIAMSON\294174H\294174H.DWG 03/09/01 08:50 BJB