

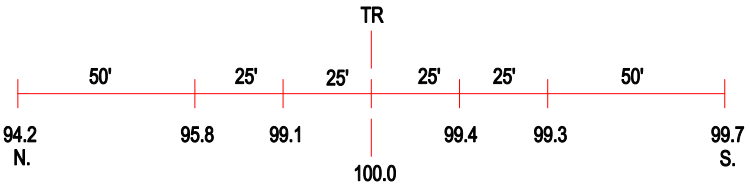

ROAD PROFILE

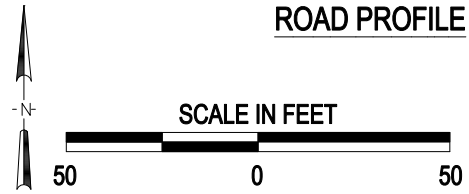

(3) Photo Location

Crossing #:	294096D
Location:	Williamson Co., City of Herrin (I)
Lat/Long:	37°48'12" / 89°01'52"
Railroad:	COER
Street:	18th St.
Railroad Milepost:	11.74
Crossing Protection:	Signs

J:\WILLIAMSON\294096D\294096D.DWG 03/09/01 08:46 BJB