

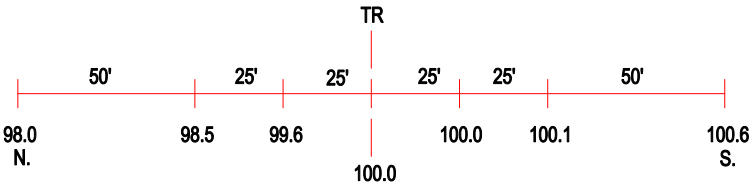

ROAD PROFILE

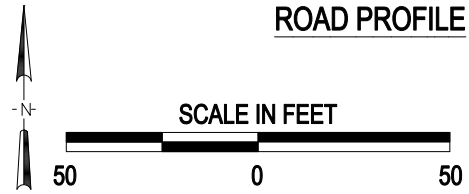

(3) Photo Location

Crossing #:	294095W
Location:	Williamson Co., City of Herrin (I)
Lat/Long:	37°48'12" / 89°01'56"
Railroad:	COER
Street:	South 19th St.
Railroad Milepost:	11.70
Crossing Protection:	Signs

J:\WILLIAMSON\294095W\294095W.DWG 03/09/01 08:44 BJB