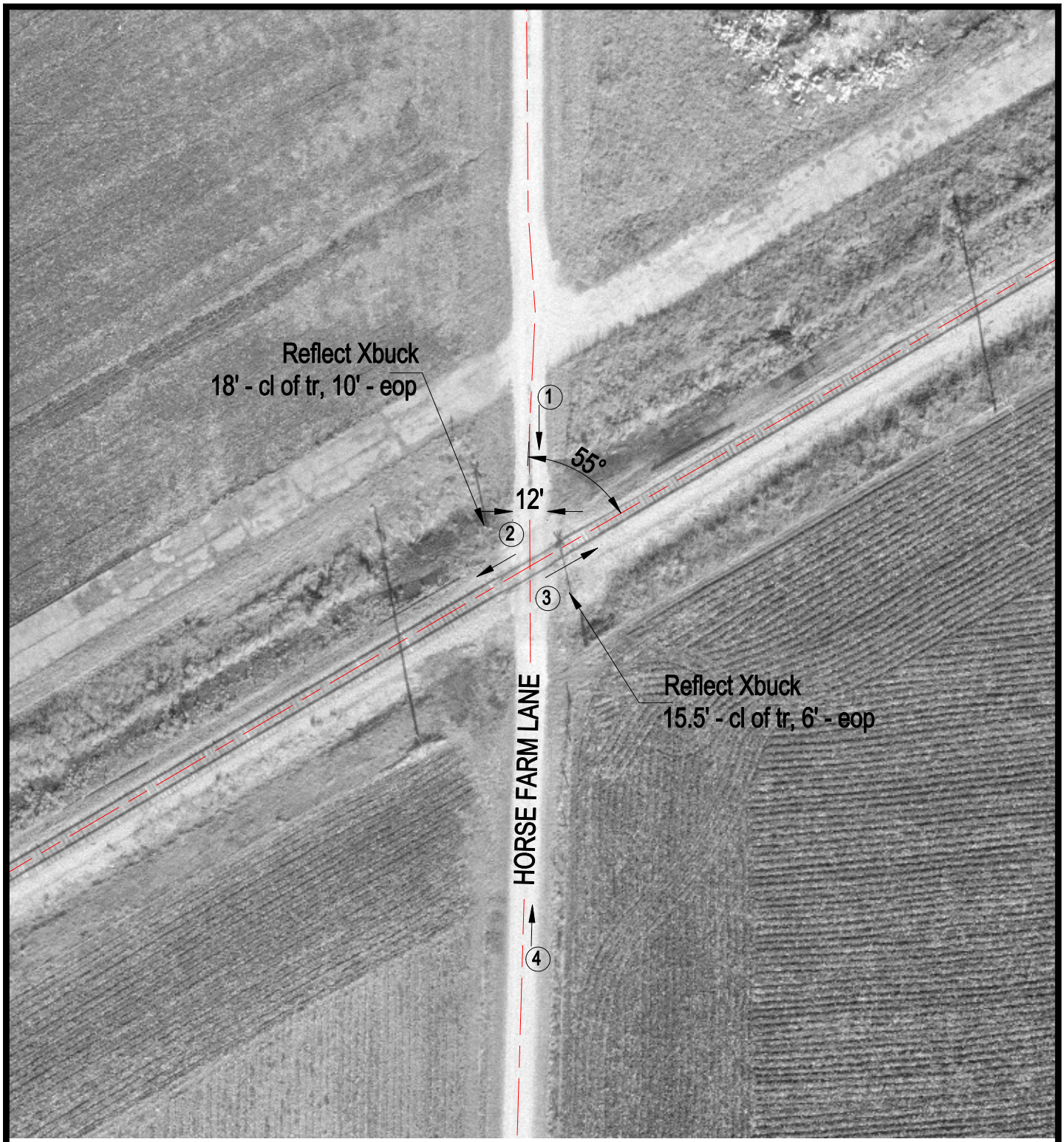

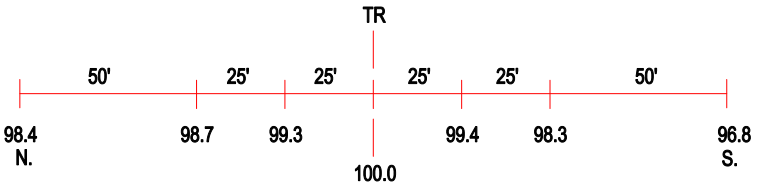

ROAD PROFILE

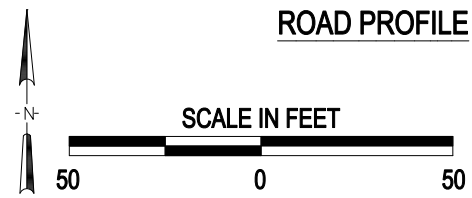

3 Photo Location

Crossing #:	294043E
Location:	Scott Co., City of Manchester (N)
Lat/Long:	39°33'09" / 90°18'57"
Railroad:	GWWR
Street:	Horse Farm Lane
Railroad Milepost:	231.10
Crossing Protection:	Signs

J:\SCOTT\294043E\294043E.DWG 03/21/00 10:39 PMM