

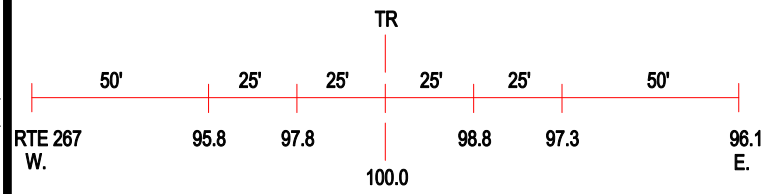

ROAD PROFILE

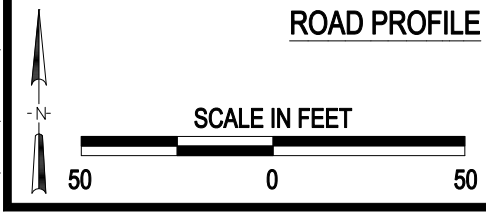

3 Photo Location

Crossing #:	294042X
Location:	Scott Co., City of Manchester (N)
Lat/Long:	39°33'25" / 90°18'03"
Railroad:	GWWR
Street:	Stevens Road
Railroad Milepost:	230.60
Crossing Protection:	Signs

J:\SCOTT\294042X\294042X.DWG 03/20/00 17:57 PMM