

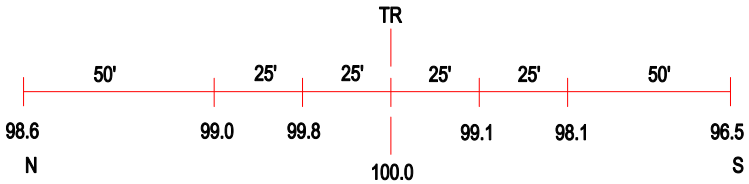

ROAD PROFILE

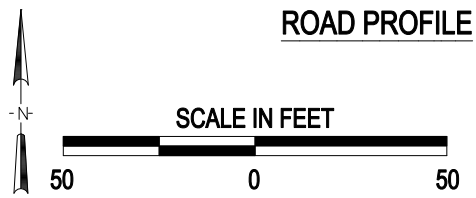

(3) Photo Location

Crossing #:	293719G
Location:	Franklin Co., City of Benton (In)
Lat/Long:	37°59'35" / 88°55'13"
Railroad:	IC
Street:	South Main Street
Railroad Milepost:	89.79
Crossing Protection:	Train Activated Devices

J:\FRANKLIN\293719G\293719G.DWG 09/11/00 11:25 JLA